

APPENDIX A - Walsall Council STP Integrated Transport Block Capital Programme 2021/22

Baseline: DRAFT for Cabinet Approval 17/03/21

Scheme	Project Manager	Carry Forward (2020/21 to 2021/22)	Budget 2021/22	Total Budget	Actual Spend to Date	OneSource Commitments	Other Commitments	Spend to Date + All Commitments	Budget Remaining	Forecast Spend (Projected Spend Red/Actual Black) (Cumulative £k)				Assessed Risk on Projected Spend			Overall Scheme Delivery RAG Rating	
										Jun-21 Q1	Sep-21 Q2	Dec-21 Q3	Mar-22 Q4	Low (£k)	Medium (£k)	High (£k)		
Major Scheme Development & Delivery Programme																		
Significant Projects																		
M6 Junction 10 - Scheme Delivery	Dan Johnson	£ 538,831.00	£ -	£ 538,831.00	£ -	£ -	£ -	£ -	£ 538,831.00									
DSDA Access Project - Post-Opening Monitoring & Evaluation	Matt Crowton	£ -	£ 40,000.00	£ 40,000.00	£ -	£ -	£ -	£ -	£ 40,000.00									
A41/A4444 Corridor Improvements - Scheme Development	Donna Cattell	£ -	£ 72,331.00	£ 72,331.00	£ -	£ -	£ -	£ -	£ 72,331.00									
Future Major Scheme Development Programme	Steven Edwards	£ -	£ 94,152.00	£ 94,152.00	£ -	£ -	£ -	£ -	£ 94,152.00									
TOTAL		£ 538,831.00	£ 206,483.00	£ 745,314.00	£ -	£ -	£ -	£ -	£ 745,314.00									
Strategic Transportation Programme																		
Public Transport Programme																		
Darlaston (James Bridge) Rail Station - Highways Infrastructure Development	Matt Crowton	£ -	£ 50,000.00	£ 50,000.00	£ -	£ -	£ -	£ -	£ 50,000.00									
Willenhall Rail Station - Highways Infrastructure Development	Matt Crowton	£ -	£ 50,000.00	£ 50,000.00	£ -	£ -	£ -	£ -	£ 50,000.00									
Aldridge Rail Station - GRIP3 & Highways Infrastructure Development	Steven Edwards	£ -	£ 75,000.00	£ 75,000.00	£ -	£ -	£ -	£ -	£ 75,000.00									
A34 Multi-Modal Corridor Development (deferred from 2020/21)	Eleanor Cooper	TBC	£ -	£ -	£ -	£ -	£ -	£ -	£ -									
Walsall Town Centre Masterplan: Public Transport Interchange Improvements	Steven Edwards	£ -	£ 60,000.00	£ 60,000.00	£ -	£ -	£ -	£ -	£ 60,000.00									
Sub-Total		£ -	£ 235,000.00	£ 235,000.00	£ -	£ -	£ -	£ -	£ 235,000.00									
Improvement Scheme Programme																		
Western Opportunity Area 1: A454 Corridor	Steven Edwards	£ -	£ 50,000.00	£ 50,000.00	£ -	£ -	£ -	£ -	£ 50,000.00									
Eastern Opportunity Area 1: A461 Corridor	Donna Cattell	£ -	£ 50,000.00	£ 50,000.00	£ -	£ -	£ -	£ -	£ 50,000.00									
Electric Vehicle Charging Infrastructure	Steven Edwards	£ -	£ 50,000.00	£ 50,000.00	£ -	£ -	£ -	£ -	£ 50,000.00									
Better Streets - National Cycle Network Route 5 (Delivery)	Eleanor Cooper	£ -	£ 20,000.00	£ 20,000.00	£ -	£ -	£ -	£ -	£ 20,000.00									
Better Streets - Hawes Road (Delivery)	Donna Cattell	£ -	£ 10,000.00	£ 10,000.00	£ -	£ -	£ -	£ -	£ 10,000.00									
Public Rights of Way	Kevin Gannon	£ -	£ 40,000.00	£ 40,000.00	£ -		£ -	£ -	£ 40,000.00									
Sub-Total		£ -	£ 220,000.00	£ 220,000.00	£ -	£ -	£ -	£ -	£ 220,000.00									
Highway Efficiency Programme																		
Highway Efficiency Measures Programme	Paul Leighton	£ -	£ 70,000.00	£ 70,000.00	£ -	£ -	£ -	£ -	£ 70,000.00									
Black Country Local Pinch Point Fund Package (deferred from 2020/21)	Donna Cattell	TBC	£ -	£ -	£ -	£ -	£ -	£ -	£ -									
Sub-Total		£ -	£ 70,000.00	£ 70,000.00	£ -	£ -	£ -	£ -	£ 70,000.00									
TOTAL		£ -	£ 525,000.00	£ 525,000.00	£ -	£ -	£ -	£ -	£ 525,000.00									
Road Safety & Active Travel Programme																		
Local Safety Programme																		
Local Safety Scheme: Walstead Road West (Brockhurst Crescent to Hawthorne Rd)	RS Manager	£ -	£ 110,370.00	£ 110,370.00	£ -	£ -	£ -	£ -	£ 110,370.00									
Local Safety Scheme: Wednesbury Road (A4148 Bescot Road to Bridgeman Street)	RS Manager	£ -	£ 139,630.00	£ 139,630.00	£ -	£ -	£ -	£ -	£ 139,630.00									
Local Safety Scheme: Design In Advance	RS Manager	£ -	£ 15,000.00	£ 15,000.00	£ -	£ -	£ -	£ -	£ 15,000.00									
Local Safety Scheme: Wallows Lane (deferred from 2020/21)	RS Manager	TBC	£ -	£ -	£ -	£ -	£ -	£ -	£ -									
Local Safety Scheme: Pinfold Street (St Lawrence Way to Dangerfield Lane) (deferred from 2020/21)	RS Manager	TBC	£ -	£ -	£ -	£ -	£ -	£ -	£ -									
Safer Routes to School: Jubilee	RS Manager	£ -	£ 13,500.00	£ 13,500.00	£ -	£ -	£ -	£ -	£ 13,500.00									
Safer Routes to School: Support for Astars* (minor works)	RS Manager	£ -	£ 16,500.00	£ 16,500.00	£ -	£ -	£ -	£ -	£ 16,500.00									
Safer Routes to School: Design in Advance	RS Manager	£ -	£ 5,000.00	£ 5,000.00	£ -	£ -	£ -	£ -	£ 5,000.00									
Promotion of Community Health & Safety: Safety Related Requests	RS Manager	£ -	£ 5,000.00	£ 5,000.00	£ -	£ -	£ -	£ -	£ 5,000.00									
Promotion of Community Health & Safety: 20mph Signed only scheme - Birchills	RS Manager	£ -	£ 30,000.00	£ 30,000.00	£ -	£ -	£ -	£ -	£ 30,000.00									
Promotion of Community Health & Safety: Network Performance Management	RS Manager	£ -	£ 95,000.00	£ 95,000.00	£ -	£ -	£ -	£ -	£ 95,000.00									
Sub-Total		£ -	£ 430,000.00	£ 430,000.00	£ -	£ -	£ -	£ -	£ 430,000.00									
Active Travel Programme																		
Measures to Encourage Cycling: Borough-Wide	RS Manager	£ -	£ 20,000.00	£ 20,000.00	£ -	£ -	£ -	£ -	£ 20,000.00									
Measures to Encourage Cycling: Design in Advance	RS Manager	£ -	£ 10,000.00	£ 10,000.00	£ -	£ -	£ -	£ -	£ 10,000.00									
Measures to Encourage Walking: Upgrade of Pedestrian Crossing Routes	RS Manager	£ -	£ 80,000.00	£ 80,000.00	£ -	£ -	£ -	£ -	£ 80,000.00									
Measures to Encourage Walking: Update of Zebra Crossings	RS Manager	£ -	£ 20,000.00	£ 20,000.00	£ -	£ -	£ -	£ -	£ 20,000.00									
Sub-Total		£ -	£ 130,000.00	£ 130,000.00	£ -	£ -	£ -	£ -	£ 130,000.00									
TOTAL		£ -	£ 560,000.00	£ 560,000.00	£ -	£ -	£ -	£ -	£ 560,000.00									
GRAND TOTAL		£ 538,831.00	£ 1,291,483.00	£ 1,830,314.00	£ -	£ -	£ -	£ -	£ 1,830,314.00	-	-	-	-	1,830	-	-		

Project Name	Project Overview	Overall Cost	Score	Score as %	Included	Comments
James Bridge Rail Station - Highways Infrastructure	Development of highways package around rail station	£ 50,000.00	39	81%	Yes	
Willenhall Rail Station - Highways Infrastructure	Development of highways package around rail station	£ 50,000.00	39	81%	Yes	
Walsall Town Centre Masterplan – Public Transport Interchange	Development of public transport interchanges	£ 60,000.00	38	79%	Yes	
Aldridge Rail Station - GRIP3 and Highways Development	Development of rail station project	£ 75,000.00	38	79%	Yes	
Western Opportunity Area 1: A454 Corridor	Multi-modal corridor improvements development	£ 50,000.00	37	77%	Yes	
Eastern Opportunity Area 1: A461 Corridor	Multi-modal corridor improvements development	£ 50,000.00	36	75%	Yes	
Better Streets - NCN5 (Delivery)	Delivery of measures to promote active travel	£ 20,000.00	35	73%	Yes	
Better Streets - Hawes Road (Delivery)	Delivery of measures to promote active travel	£ 10,000.00	34	71%	Yes	
Public Rights of Way Programme	Improvements to public rights of way	£ 40,000.00	33	69%	Yes	
Electric Vehicle Charging Infrastructure	Multi-modal corridor improvements development	£ 50,000.00	33	69%	Yes	
Highway Efficiency Measures Programme	Rolling programme of TRO and UTC improvements	£ 70,000.00	29	60%	Yes	
Eastern Opportunity Area 2: Lindon Road (Deliver works)	Delivery of highway improvements	£ 150,000.00	26	54%	No	Not affordable
Southern Opportunity Area: A4031 Gateway	Development and delivery of highway improvements	£ 450,000.00	21	44%	No	Not affordable
Aldridge Station - Highway Improvements (Deliver Works)	Delivery of highway improvements	£ 700,000.00	21	44%	No	Not affordable
Total Cost of Proposals		£1,825,000.00				
2021/22 Budget		£ 525,000.00				
Balance (Unfunded)		-£1,300,000.00				

Local Safety Schemes Programme

Refer to RS12a - Procedure for assessing Local Safety Schemes; and Walsall Road Safety Strategy

Schemes highlighted for delivery as part of LSS programme or Other works

Reserve schemes

Schemes highlighted for future programme

Rank	Route	Section	Overall Score (2020)	Star Rating (2020)	Total cost of prevention (2020)	Key Issues	Scheme description	Scheme cost	FYRR (Calculated 40% reduction)	Comments	Status
1	Cavendish Road inc Beechdale 20mph Signed only	Blowich La to Stephenson Ave	101.91	1 Star	£1,261,872	High collision rates, High KSI rate, High vulnerable road user rates for P2W's, children, and pedestrians; RTC's at jct with Blowich Lane and spread along route	Introduction of speed cushions along Cavendish Rd; priority build outs to improve pedestrian crossing points - review speed limit	£84,480	199%	Scheme delivered; Monitor as part of annual review	Implemented 20/21
2	Walstead Road West	Brockhurst cresc to Hawthorne Rd	82.45	1 Star	£841,248	High collision rates, High KSI rate, Medium vulnerable road user rates for child KSI & casualties, pedestrians, and Drivers 20-29; RTC's at the following junctions: West Brom Rd and frontage of Joseph Leckie	Introduction of pedestrian islands at junction and upgrade signalling eqpt; Install new zebra crossing outside Joseph Leckie, (completed as part of S106) review signing, and road marking	£110,370	118%	Scheme cost excludes costs to introduce a new Zebra crossing as S106 funding available to installed near Pattison St; Linked to future development of WATMOS site	Programmed 2021/22
3	Field Road, Blowich	B4210 High Street to A4124 Lichfield Road	82.00	1 Star	£1,787,652	High collision rates, High KSI rate, High vulnerable road user rates for P2W's, Drivers 20-29, and Passengers 15-24; Outside Blakenhall Heath Jnr; RTC's at Victoria Ave, Ingram Rd, Hamilton St, Chantry Ave & Field Ct	Upgrade existing both Zebra crossings to LED, Introduce speed cushions and traffic splitter islands at key junctions identified, improve lining and signing Targeted education campaign	£155,430	153%	Scheme delivered; Monitor as part of annual review	Implemented 20/21
4	Ablewell Street-Springhill Road	Bridge Street to Sutton Road	78.71	2 Star	£1,156,716	Medium collision rates, High KSI rate, Medium vulnerable road user rates for P2W's, Cyclists, Child casualties, pedestrians and Drivers 20-29; RTC's at the following junctions:Slways to Pool St, Lwr Rushall St	Subject to Sprint consultation and development plan	£0	#DIV/0!	Linked to Sprint	TRWM - Programmed
5	A4148 Bescot Road / Wallows Lane	Whole	73.53	2 Star	£1,787,652	High collision rates, High KSI rate, High vulnerable road user rates for P2W's, children, pedestrians, young pedestrians, and Drivers 20-29; RTC's at Dickenson Ave & Bescot Rd Rdbt;	Warning VAS on each approach to roundabout; upgrade chevron signs; build-out kerb line on Wallows Lane approach; Review signal operation at Dickenson Ave jct; Targeted education campaign	£70,785	337%	Scheme deferred to 2021/22 consultation complete delivery scheduled for Q2; Monitor as part of annual review	Approved - Planned 2021/22
6	Wednesbury Road, Caldmore	A4148 Bescot Road to Bridgeman Street	72.32	2 Star	£2,944,368	High collision rates, High KSI rate, High vulnerable road user rates for P2W's, Cyclists, Child casualties, pedestrians and Drivers 20-29; RTC's at the following junctions: Corporation St, Tasker St, Vicarage Place and Bridgeman St	Narrow Wednesbury Road near Glebe centre, Upgrade Zebra near Vicarage Pt, Upgrade Zebra on Vicarage Pt, introduce table top junction with Vicarage Place, VASS, HFS, built out and lining; Review traffic signals at Corporation Street	£139,630	281%	Section Hillary Street to Milton Street treated as part of LSS Programme 2016/17	Programmed 2021/22
7	A4148 Broadway north	Whole	66.51	2 Star	£2,839,212	Medium collision rates, High KSI rate, High vulnerable road user rates for P2W's, children, pedestrians, young pedestrians Drivers 20-29, and Passengers 15-24; Excessive speed and anti-social behaviour	Introduction of Average Speed Enforcement planned March 2019 Publicity	£47,481	797%	Scheme delivered; Monitor as part of annual review	Implemented 20/21
8	A4148 Pleck Road	A4038 to A454	64.62	2 Star	£2,523,744	High collision rates, High KSI rate, High vulnerable road user rates for P2W's, children, pedestrians and Drivers 20-29; Excessive speed and anti-social behaviour	2no. VASS, pedestrian refuges, buildouts, new roadmarking layout; Guide markings through Moat Rd/Pleck Rd junction with HFS on approach. Improved warning and directional signs. Review of operation jct with St Johns Rd Targeted education campaign	£201,650	167%	Scheme delivered; Monitor as part of annual review	Implemented 20/21
9	A4124 - Lichfield Road / Near Academy	Blowich	63.73	2 Star	£2,418,588	High collision rates, High KSI rate, High vulnerable road user rates for All casualties, P2W's, Cyclists, Child KSI, children, pedestrians, young pedestrians Drivers 20-29, and Passengers 15-24;	2 no. VASS, Provide build-outs and HFS on pedestrian crossing outside Academy. Wided footway towards Field Road junction.	£60,720	531%		Reserve
10	A454 Wolverhampton Road	M6 J10 to 100m west Pleck Road	63.54	2 Star	£2,944,368	High collision rates, High KSI rate, High vulnerable road user rates - cyclists, child casualties, Pedestrians, Pedestians 5-19, and Drivers 20-29; RTC's at the following junctions: Tempus Dr, Lane Ave, Alumwell Rd and Raleigh St;	Review pedestrian movements and guardrail provision at Lane Ave & Alumwell Rd, Upgrade pedestrian crossing at Raleigh Street, Signing and lining	£148,720	264%	Linked to Major Scheme development for M6 Jct 10 & Blox La/Tempus Dr, Crossing at Raleigh Street to be upgraded through NPIF2 (Feb 2020)	Approved - Currently on site
11	Walker Road	Ash St to Harden Road;	63.48	2 Star	£946,404	High collision rates, Med KSI rate, High vulnerable road user rates for All casualties, P2W's, Drivers 20-29, and Passengers 15-24;	Install speed cushions and pedestrian refuges	£83,160	152%		Reserve
12	A4038 - Walsall Rd	Darlaston Road to B4200 Park Lane	62.30	2 Star	£1,577,340	High collision rates, High KSI rate, High vulnerable road user rates for P2W's, child casualties, pedestrians, pedestrians 5-19 and Drivers 20-29; RTC's at the following junctions: Salisbury St, Old Park Rd, Darlaston Rd	Introduce ghost right turns with traffic islands at Salisbury & Old Park Rd; review signal timings, signing and road markings	£76,560	275%	Scheme delivered; Monitor as part of annual review	Implemented 20/21
13	B4154 Norton Road(2)	Canal Bridge to Vicarage Road	61.69	2 Star	£1,577,340	Medium collision rates, High KSI rate, Medium vulnerable road user rates for P2W's, Cyclists, Child casualties, pedestrians and Drivers 20-29; RTC's at the following junctions:Vicarage Rd, High St	Review signal operation at Vicarage Rd jct, Upgrade extg pedestrian refuge near Saton St to controlled crossing, review highway layout near Station St, improve road markings and road signs	£102,630	205%	Linked to Yorks Bridge improvements; Changes to signals at Vicarage Rd scheduled for Mar 20	Future programme
14	Lucknow Road	Spring Lane to Canal Bridge	61.47	2 Star	£736,092	High collision rates, Medium vulnerable road user rates for All casualties, P2W's, Child KSI, young pedestrians and Drivers 20-29;	Scheme details to be confirmed		#DIV/0!		Future programme
15	B4152 Salters Road Northgate	Whole	61.22	2 Star	£1,577,340	Med collision rates, Med KSI rate, High vulnerable road user rates for P2W's, Cyclists, Drivers 20-29; Excessive speed	Scheme details to be confirmed		#DIV/0!		Future programme
16	A4038 - Moxley Rd	Moxley junction to A462 Darlaston Rd	60.64	2 Star	£1,472,184	High collision rates, High KSI rate, High vulnerable road user rates for P2W's, cyclists, children, pedestrians, young pedestrians and Drivers 20-29; RTC's at Wolverhampton St and Dangerfield La jcts; single vehicle collisions;	Improve signing, lining, HFS and Wolverhampton Street and VASS/ Enhanced Watchman on Pinfold St; improve pedestrian facilities, improve signing and lining Targeted education campaign	£95,592	205%	Budget £95,592 slipped from 2020/21 LSS Programme, additional budget required to support wider scheme. Linked to Iron Park development; linked to Wolverhampton Street delivered through Promotion of Community H&S	Approved - Planned 2021/22
17	A4148 Broadway west	Whole	59.60	3 Star	£1,051,560	Medium collision rates, High KSI rate, High vulnerable road user rates for child casualties, pedestrians, and pedestrians 5-19; RTC's at the following junctions: Bescot Cresc	Junction upgrade at Bescot Cres being implemented Mar 2020 as part of NPIF2	£250,000	56%	Bescot Crescent junction redesigned as part of NPIF 2	Implemented 20/21
18	A4124 - Lichfield Road / Pelsall Road	B4154 Norton Road to Clayhanger Lane	59.08	3 Star	£1,472,184	Programme to be developed	Scheme details to be confirmed		#DIV/0!		Future programme
19	A34 Birmingham Road	A4148 Broadway to Bell Road	58.86	3 Star	£630,936	Medium collision rates, High KSI rate, High vulnerable road user rates for P2W's, children, pedestrians, young pedestrians Drivers 20-29, and Passengers 15-24;	Introduction of Average Speed Enforcement planned Spring 2020 Publicity	£33,691	250%	Scheme delivered; Monitor as part of annual review	Implemented 20/21
20	Blakenhall Lane, Blakenhall	B4210 High St to Blakenhall Heath	58.57	3 Star	£420,624	High collision rates, High vulnerable road user rates for All casualties, Drivers 20-29;	Scheme details to be confirmed		#DIV/0!		Future programme
21	B4464 - Wolverhampton Road west	Whole	58.30	3 Star	£1,787,652	High collision rates, High vulnerable road user rates for P2W, child casualties, and car passengers 15-24; RTC's at the following junctions:Churchill Rd, Warwick Ave, The Crescent	Major scheme development	£0	#DIV/0!	Linked to major sustainable transport corridor improvements CWC/Walsall	Other development
22	A462 - Midland Rd	Bliston Lane to The Green	57.79	3 Star	£736,092	Med collision rates, High KSI rate, High vulnerable road user rates for All casualties, P2W's, Cyclists, and Passengers 15-24;	Scheme details to be confirmed		#DIV/0!		Future programme
23	B4210 Blowich Road / High Street	Day Street to A34	57.76	3 Star	£5,573,268	High collision rates, High KSI rate, High vulnerable road user rates - all groups; Section Hall St to Day Street, Proffitt St, Forest La, Beeches Rd, Leamore La/Harden Rd, High St	Improved pedestrian facilities and junction improvement near Forest La, build outs, improved lining signing, junction improvement Proffitt Street/ Hospital Street & section Hall St to Day St; Refuge, VASS, HFS, roadmarkings, buildouts, kerbing, Review signals at Harden Rd ban outbound right turn to Harden Rd; 20mph speed limit on High St (Link to A34 High St)	£589,517	126%	Review maintenance programme to link in with resurfacing programme Consider as phased implementation	Future programme
24	A4038 - Darlaston Rd	Park Lane to Old Pleck Road	57.45	3 Star	£1,997,964	Medium collision rates, High KSI rate, High vulnerable road user rates - All P2W, child casualties, and Pedestrians 5-19; RTC's at the following junctions: Old Heath Rd, east Cemetery Rd, Reservoir Pt, Scarborough Rd and Wellington St	Centre hatching and pedestrian refuges, provide protected parking areas, junction treatment (build-outs), 2xVASS, review road marking and signage, (New signal junction Reservoir Pt, new arm at Cemetery Rd jct and new signal junction near The Globe Inn)	£75,900	351%	Scheme delivered; Monitor as part of annual review	Implemented 20/21
25	B4464 - Somerford Pt / New Road	Whole	55.93	3 Star	£630,936	High collision rates, High KSI rate, High vulnerable road user rates for P2W's, and pedestrians;	Scheme details to be confirmed		#DIV/0!		Future programme
26	A4031 West Bromwich Road	Broadway to Borough Boundary	55.63	3 Star	£1,261,872	Med collision rates, High KSI rate, High vulnerable road user rates for All casualties, children, young pedestrians and Drivers 20-29;	Narrowing dual carriageway, improved lining, roundabout at Jct with Bell La, Watchman system for inbound		#DIV/0!	Scheme delivered; Monitor as part of annual review	Future programme

27	A4148 Littleton Street (Various)	Lichfield St to Pleck Road	54.70	3 Star	£3,470,148	High vulnerable road user rates for P2W's, cyclists, pedestrians, child pedestrians, Drivers 20-29 and Passengers15-24; RTC's at the following junctions: Pleck Rd, Birchills St, Green La, Hatherton St and The Arboretum;	Introduce pedestrian countdown timers; junction improvements; yellow boxes; increase capacity at Hatherton St jct;	£237,000	195%	Scheme delivered; Monitor as part of annual review	Implemented 20/21
28	B4154 Bosty Lane	A454 Walsall Road to Barr Common Road	54.57	3 Star	£210,312	High KSI rate, High vulnerable road user rates for Drivers 20-29. RTC's at the following junctions: Barr Common Rd;	Centre hatching, 2 x watchman, improve road markings and signs	£89,100	31%	None	Future programme
29	Bescot Crescent	Broadway West to Brockhurst Cresc	54.20	3 Star	£946,404	Excessive speed Programme to be developed	Scheme details to be confirmed		#DIV/0!		Future programme
30	B4210 Broad Lane	Whole	54.02	3 Star	£946,404	High collision rates, High KSI rate, High vulnerable road user rates for children casualties, child pedestrians 5-19, and Drivers 20-29; RTC's at the following junctions:Baytree Rd	Introduce centre hatch, improve road signs, VASS, pedestrian refuge	£53,460	236%	None	Future programme
31	A454 Little Aston Road Section 1	Leighswood Road to Branton Hill	53.00	3 Star	£315,468	Programme to be developed	Scheme details to be confirmed		#DIV/0!		Future programme
32	B4590 Bliton Lane	The Keyway to Owen Road	52.43	3 Star	£420,624	Programme to be developed	Scheme details to be confirmed		#DIV/0!		Future programme
33	A34 Green Lane - Somerfield Rd - High St	Whole	51.40	3 Star	£4,521,708	Medium collision rates, High vulnerable road user rates for All cyclists, child casualties, pedestrians, child pedestrians 5-19, and car passengers 15-24; Medium rates for Drivers 20-29; RTC's at the following junctions:Stephenson Ave, Leamore Lane, High St	Undertake Route Study to identify improvements	£5,000	12058%	None	Future programme
34	Lower Rushall Street, Walsall	A4148 Broadway North to Ablewell Street	51.20	3 Star	£736,092	Programme to be developed	Scheme details to be confirmed		#DIV/0!		Future programme
35	B4210 Sandbank & Elmore Green	Whole	50.96	3 Star	£1,051,560	High collision rate, High KSI rate, High vulnerable road user rates for P2W, child casualties, pedestrians, child pedestrians 5-19, Drivers 20-29 and car passengers 15-24; RTC's at the following junctions:Alfred St, Station St	Junction improvement at Station St, and Church Moat Way, route treatment measures incorporating centre hatch, traffic splitter islands	£45,210	310%	None	Future programme
36	B4154 Beacon Road(2)	Old Hall Lane to Queslett Road	50.71	3 Star	£525,780	Programme to be developed Excessive speed	Scheme details to be confirmed		#DIV/0!		Future programme
37	A34 Birmingham Road	Bell Road to Borough Boundary	50.63	3 Star	£1,051,560	High collision rates, High KSI rate, High vulnerable road user rates for Drivers 20-29. Excessive speed and anti-social behaviour	Introduction of Average Speed Enforcement planned Spring 2020 Publicity	£33,691	416%	Budget contractually committed	Future programme
38	A462 - Sandbeds Rd / Clarkes Lane	Bentley Lane to B4464 Wolverhampton Road west	50.29	3 Star	£3,364,992	High collision rates, High KSI rate, High vulnerable road user rates for children casualties, child pedestrians 5-19, and Drivers 20-29; RTC's at the following junctions:Stroud Ave	VASS near jct with Stroud Ave	£20,000	2243%	None	Future programme
39	B4154 Walsall Road	Whole	49.21	3 Star	£420,624	Programme to be developed	Scheme details to be confirmed		#DIV/0!		Future programme
40	A452 Chester Road High Street	Coppice Lane to A461 Lichfield Road	48.88	3 Star	£1,261,872	Programme to be developed	Scheme details to be confirmed		#DIV/0!		Future programme
41	A4041 Queslett Road	Whole - Walsall side only	48.79	3 Star	£1,156,716	Programme to be developed	Scheme details to be confirmed		#DIV/0!		Future programme
42	B4464 - Walsall Street / Walsall Road	Whole	48.79	3 Star	£1,577,340	High collision rates, High KSI rate, High vulnerable road user rates for all casualties and Passengers15-24; RTC's at the following junctions: Gypsy La, Bham St, Fletchers La and The Crescent	Upgrade zebra near St Giles, Upgrade zebra near Fisher Street, Junction improvement at Bham St, Junction improvement at Gypsy Lane, signing and lining, build outs, Review signals at The Crescent and usage of Walsall Rd near Guru Nanak	£98,670	213%	Linked to Major scheme for Sustainable Travel corridor linking Walsall to Wolverhampton	Future programme
43	A462 - The Green	Midland Rd to Pinfold St	48.57	3 Star	£630,936	Programme to be developed	Scheme details to be confirmed		#DIV/0!		Future programme
44	A454 Aldridge Road	Fernleigh Road to Longwood Lane	48.50	3 Star	£420,624	Programme to be developed Excessive speed	Scheme details to be confirmed		#DIV/0!		Future programme
45	A4148 Broadway	Whole	48.12	3 Star	£946,404	Medium collision rates, High KSI rate, High vulnerable road user rates for P2W's, child KSI, child casualties, child pedestrians, Drivers 20-29 and Passengers15-24; RTC's at the following junctions: West Brom Rd	Improved pedestrian facilities across Broadway near Weston Rd widen central reservation	£88,440	143%	None	Future programme
46	A461 Lichfield Road Section 3	100m east Chester Road to boundary	48.00	3 Star	£0	Programme to be developed	Scheme details to be confirmed		#DIV/0!		Future programme
47	B4154 Barr Common Road	Whole	48.00	3 Star	£0	Programme to be developed Excessive speed	Scheme details to be confirmed		#DIV/0!		Future programme
48	B4138 - Thornhill Road	Whole	47.56	3 Star	£315,468	Programme to be developed Excessive speed	Scheme details to be confirmed		#DIV/0!		Future programme
49	B4154 Daw End Lane	A461 Lichfield Rd to A454 Walsall Rd	47.48	3 Star	£420,624	Programme to be developed Excessive speed	Scheme details to be confirmed		#DIV/0!		Future programme
50	A4124 - Lichfield Road / Sneyd Lane	Borough Boundary to A34 High Street	47.02	3 Star	£1,261,872	High collision rate, High KSI rate, High vulnerable road user rates for P2W, Child KSI, children casualties, child pedestrians 5-19, Drivers 20-29 and car passengers 15-24; RTC's at the following junctions:The Gate Island, Sandingham Ave	Undertake Route Study to identify improvements	£5,000	3365%	None	Reserve
51	St Annes Rd - Albion St	B4464 to Bloxwich Rd South	47.00	3 Star	£1,577,340	Programme to be developed	Scheme details to be confirmed		#DIV/0!		Future programme
52	B4151 Foley Road east	Whole	45.98	3 Star	£210,312	Programme to be developed	Scheme details to be confirmed		#DIV/0!		Future programme
53	A462 - Bliton Lane	Wolverhampton Rd West to Owen Rd	45.24	3 Star	£946,404	Programme to be developed	Scheme details to be confirmed		#DIV/0!		Future programme
54	B4155 Lichfield Road	Canal bridge to Boundary	45.19	3 Star	£420,624	Programme to be developed	Scheme details to be confirmed		#DIV/0!		Future programme
55	Victoria Ave, Blakenhall	A34 High St to Blakenhall Heath	45.10	3 Star	£525,780	Programme to be developed	Scheme details to be confirmed		#DIV/0!		Future programme
56	B4484 Pinson Road / Field Street	Sommerford Place to Moat Street	44.11	3 Star	£105,156	Programme to be developed	Scheme details to be confirmed		#DIV/0!		Future programme
57	A41 High Street	Moxley junction to Borough Boundary	44.00	3 Star	£630,936	Programme to be developed	Scheme details to be confirmed		#DIV/0!		Future programme
58	A462 - Essington Road	Sneyd Lane to A4124 Lichfield Road	43.59	3 Star	£736,092	Programme to be developed	Scheme details to be confirmed		#DIV/0!		Future programme
59	B4484 - Rose Hill	Whole	43.43	3 Star	£420,624	High collision rates, High KSI rate, High vulnerable road user rates for cyclists and pedestrians; Longacre junction RTC cluster and junction with Walsall Road; Parking issues along route	Remark carriageway, introduce mini island at Longacre, VASS, formalise on street parking, review kerbing and guardrail at Walsall Road junction	£80,800	69%	Linked to Willenhall Station proposal	Future programme
60	A5 Watling Street	Whole	43.33	3 Star	£1,261,872	Programme to be developed	Scheme details to be confirmed		#DIV/0!		Future programme
61	Leamore Lane, Leamore	Bloxwich Lane to A34 Somerfield Road	43.05	3 Star	£1,051,560	Programme to be developed	Scheme details to be confirmed		#DIV/0!		Future programme
62	A454 Melish Road	A461 Lichfield Road to Fernleigh Road	42.98	3 Star	£315,468	Programme to be developed	Scheme details to be confirmed		#DIV/0!		Future programme
63	Bentley Lane & Hollyhedge Lane, Birchills	Bloxwich Lane to A454 Wolverhampton Road	42.79	3 Star	£630,936	Programme to be developed	Scheme details to be confirmed		#DIV/0!		Future programme
64	A462 - Darlaston Rd	Walsall Rd to Borough Boundary	42.00	3 Star	£420,624	Programme to be developed	Scheme details to be confirmed		#DIV/0!		Future programme
65	A452 Chester Road urban	50m north of Raglan Close to Borough Boundary	40.17	3 Star	£1,367,028	Programme to be developed	Scheme details to be confirmed		#DIV/0!		Future programme
66	Corporation Street -Caldmore Green - West Bromwich Street	Wednesbury Rd to Vincent Street	40.00	3 Star	£1,682,496	High collision rate, High KSI rate, Medium vulnerable road user rates for All cyclists, and pedestrians; RTC's at the following junctions: Caldmore Green	Speed cushions between Wednesbury Rd and broadway, raised table at Caldmore Green, review pedestrian facilities	£120,000	187%	Scheme delivered; Monitor as part of annual review	Implemented 20/21
67	B4152 Brownhills Rd Lindon Road	Whole	39.72	4 Star	£525,780	Programme to be developed	Scheme details to be confirmed		#DIV/0!		Future programme
68	B4151 Sutton Road West	Broadway to Daffodil Road	39.00	4 Star	£315,468	Programme to be developed	Scheme details to be confirmed		#DIV/0!		Future programme
69	Aldridge Road, Streetly	B4151 Beacon Hill to A4041 Queslett Road	38.00	4 Star	£525,780	High KSI rate, High vulnerable road user rates for Drivers 20-29. RTC's at the following junctions: Queslett Rd, Bridle La, Hundred Acre Rd; Excessive speed and anti-social behaviour	Introduce 2x watchman signs on approach to Bridle La and Hundre Acre Road; Hedge trimming and increase visibility splay at Bridle La, signing and lining (SLOW, EoC, Remark), Bollards to highlight junctions, pedestrian crossing points using priority chicanes x3	£125,070	56%	None	Future programme
70	B4151 Sutton Road East	Skip Lane to Beacon Road	37.06	4 Star	£841,248	Programme to be developed	Scheme details to be confirmed		#DIV/0!		Future programme
71	A41 Black Country New Road	Moxley junction to Borough Boundary	36.91	4 Star	£105,156	Programme to be developed	Scheme details to be confirmed		#DIV/0!		Future programme
72	A463 Black Country Route - section 1	Borough Boundary - Midland Road	36.82	4 Star	£736,092	Programme to be developed	Scheme details to be confirmed		#DIV/0!		Future programme
73	A4124 - Pelsall Road	B4154 Clayhanger Lane to A452 High Street	36.31	4 Star	£736,092	Programme to be developed	Scheme details to be confirmed		#DIV/0!		Future programme
74	A4444 Black Country New Road	Borough Boundary - Moxley junction	36.00	4 Star	£105,156	Excessive speed and anti-social behaviour	Introduction of Average Speed Enforcement planned Spring 2020 Publicity	£43,893	32%	Scheme delivered; Monitor as part of annual review	Implemented 20/21
75	A461 Lichfield Road Section 1	Broadway to Daw End Lane	35.90	4 Star	£2,103,120	Programme to be developed	Scheme details to be confirmed		#DIV/0!		Future programme
76	A461 Lichfield Road Section 2	Daw End Lane to Chester Road / High Street	35.08	4 Star	£2,734,056	Programme to be developed	Scheme details to be confirmed		#DIV/0!		Future programme
77	A4098 Great Bridge Road	Whole	35.00	4 Star	£105,156	Programme to be developed	Scheme details to be confirmed		#DIV/0!		Future programme
78	B4154 Longwood Road	Whole	35.00	4 Star	£315,468	Programme to be developed Excessive speed	Scheme details to be confirmed		#DIV/0!		Future programme
79	B4155 Lichfield Road	High Street to Ogley Road	35.00	4 Star	£105,156	Programme to be developed Excessive speed	Scheme details to be confirmed		#DIV/0!		Future programme
80	Weston Street, Caldmore	A4148 Broadway West to Wednesbury Road	33.46	4 Star	£630,936	Programme to be developed	Scheme details to be confirmed		#DIV/0!		Future programme
81	A454 The Keyway	Portobello Island to BCR Island	33.33	4 Star	£1,051,560	Programme to be developed	Scheme details to be confirmed		#DIV/0!		Future programme
82	A34 Stafford Road	Whole	32.99	4 Star	£525,780	Programme to be developed	Scheme details to be confirmed		#DIV/0!		Future programme
83	B4151 Sutton Road	Daffodil Road to Skip Lane	32.83	4 Star	£105,156	Programme to be developed	Scheme details to be confirmed		#DIV/0!		Future programme

84	Bloxwich Lane	Bentley Lane to Fleming Road	32.00	4 Star	£315,468	Medium collision rates, High vulnerable road user rates for cyclists, children, pedestrians, and young pedestrians;	Road markings, Speed cushions as junction protection, 20mph speed limit, raised table crossings for 3 no. extg controlled pedestrian crossings	£84,480	50%	Linked to Beechdale area wide 20mph speed limit	Reserve
85	B4154 Pelsall Lane	Whole	30.93	4 Star	£210,312	Programme to be developed	Scheme details to be confirmed		#DIV/0!		Future programme
86	A454 Walsall Road / Aldridge By Pass	B4154 Bosty Lane to Leighewood Road	30.74	4 Star	£420,624	Programme to be developed	Scheme details to be confirmed		#DIV/0!		Future programme
87	A454 Little Aston Road Section 2	Branton Hill to A452	30.00	4 Star	£105,156	Programme to be developed	Scheme details to be confirmed		#DIV/0!		Future programme
88	B4151 Foley Road west	Whole	30.00	4 Star	£0	Programme to be developed	Scheme details to be confirmed		#DIV/0!		Future programme
89	B4484 - Various (Fibbersley)	Moat Street to Borough Boundary	30.00	4 Star	£105,156	Programme to be developed Excessive speed	Scheme details to be confirmed		#DIV/0!		Future programme
90	A454 Black Country Route - section 2	Midland Road - M6 J10	29.50	4 Star	£841,248	Programme to be developed	Scheme details to be confirmed		#DIV/0!		Future programme
91	A4124 - Lichfield Road / / Wolverhampton Road	Whole	28.50	4 Star	£210,312	Programme to be developed	Scheme details to be confirmed		#DIV/0!		Future programme
92	Noose Lane	A454 to Fibbersley	28.05	4 Star	£630,936	Programme to be developed	Scheme details to be confirmed		#DIV/0!		Future programme
93	A452 Chester Road north	A5 Watling Street to Coppice Lane	25.00	4 Star	£105,156	Programme to be developed	Scheme details to be confirmed		#DIV/0!		Future programme
94	A462 - Cannock - Straight Rd	A4124 Lichfield Road to Bentley Lane	25.00	4 Star	£210,312	Programme to be developed	Scheme details to be confirmed		#DIV/0!		Future programme
95	B4154 Beacon Road	Beacon Hill to Old Hall Lane	25.00	4 Star	£315,468	Programme to be developed	Scheme details to be confirmed		#DIV/0!		Future programme
96	A452 Chester Road (2)	Castlehill - Back Lane	24.10	4 Star	£315,468	Programme to be developed	Scheme details to be confirmed		#DIV/0!		Future programme
97	A452 Chester Road (1)	200m south east of A461 Lichfield Rd to Castlehill	20.00	5 Star	£0	Programme to be developed	Scheme details to be confirmed		#DIV/0!		Future programme
98	A452 Chester Road (3)	Back Lane to 50m north of Raglan Close	20.00	5 Star	£105,156	Programme to be developed	Scheme details to be confirmed		#DIV/0!		Future programme
99	A454 Walsall Road	Longwood Lane to B4154 Bosty Lane	20.00	5 Star	£0	Programme to be developed	Scheme details to be confirmed		#DIV/0!		Future programme
100	B4151 Beacon Hill	Whole	20.00	5 Star	£0	Programme to be developed	Scheme details to be confirmed		#DIV/0!		Future programme
101	B4154 Norton Road	Canal Bridge to Borough Boundary	20.00	5 Star	£0	Programme to be developed	Scheme details to be confirmed		#DIV/0!		Future programme
102	B5011 Ogley Road / Chase Road	Whole	20.00	5 Star	£210,312	Programme to be developed	Scheme details to be confirmed		#DIV/0!		Future programme

Signed only 20mph Area wide speed limits

Scheme Location	Request - Route*see note1 /Cluster/Public	Monitoring Period Dec 17 - Dec 19				Scheme Description	Approximate Scheme Costs	FYRR	Current Rank	Previous Rank		Comments
		Fatal Collisions	Serious Collisions	Slight Collisions	Collision Total							
Blakenhall/Goscote	Zo	1	6	36	43	20mph signed only gateway style treatments	£ 80,730.00	803	Programmed	3		Programmed Summer 2021, subject to consultation (March 2021)
Beechdale	Zo	1	5	11	17	20mph signed only gateway style treatments; Speed cushions Cavendish Rd; includes Bloxwich Lane - table top crossings and junction treatment	£ 84,480.00	303	Programmed	7		Programmed Summer 2021, subject to consultation (March 2021)
Birchills	Zo	0	4	10	14	20mph signed only gateway style treatments	£ 39,330.00	536	1	2		Linked to Promotion Community Health & Safety

Reserve schemes

Darlaston (Heathfield - Dorsett - Wolverhampton Rd - Stafford Rd)	Zo	0	3	5	8	20mph signed only gateway style treatments	£ 25,000.00	482	2	3		
Coalpool/ Ryecroft	Zo	0	0	16	16	20mph signed only gateway style treatments	£ 51,480.00	468	3	4		
Moxley	Zo	0	1	3	4	20mph signed only gateway style treatments	£ 15,700.00	384	4	5		
Chepstow Rd	Zo	0	0	1	1	20mph signed only gateway style treatments	£ 9,000.00	167	5	7		
Whetstone, Aldridge	Zo	1	2	1	4	20mph signed only gateway style treatments	£ 51,480.00	117	6	8		
Streetley	Zo	0	0	2	2	20mph signed only gateway style treatments	£ 59,685.00	51	7	9		
Park Hall	Zo	0	0	0	0	20mph signed only gateway style treatments	£ 30,000.00	0	8	10		
Total for remaining schemes							£ 212,345.00					

Local Safety Scheme Monitoring

Increase
No change
Saving

Increase
No change
Saving

Increase
No change
Saving

Scheme Location	Request - Route*see note1 /Cluster/Public	Collisions at implementation				Scheme Description	Approximate Scheme Costs	FYRR	Rank	Previous Rank		Comments	Date Implemented	Last 3 years (Dec 18 - Dec 20)				Trend	Collision prevention saving	Last 3 years (Dec 17 - Dec 19)				Trend	Collision prevention saving	Last 3 years (Dec 16 - Dec 18)				Trend	Collision prevention saving
		Fatal Collisions	Serious Collisions	Slight Collisions	Collision Total									Fatal Collisions	Serious Collisions	Slight Collisions	Accident Total			Fatal Collisions	Serious Collisions	Slight Collisions	Accident Total			Fatal Collisions	Serious Collisions	Slight Collisions	Accident Total		
Old Pleck Road / Darlaston Rd / Bescot Rd	Cl	0	1	4	5	Junction Improvement	n/a	n/a	n/a	n/a		Forms part of Darlaston SDA	n/a	0	1	10	11	6	£630,936	0	1	7	8	3	£271,272	0	1	6	7	2	£180,848
The Green / Bentley Road South / Richards Street	Cl	0	0	2	2	Include as part of Darlaston SDA	n/a	n/a	n/a	n/a		Forms part of Darlaston SDA		0	0	0	0	-2	-£210,312	0	0	1	1	-1	-£90,424	0	0	1	1	-1	-£90,424
A4148 Wallows Lane - Bescot Road - Dickinson	Ro*	0	3	15	18	Major scheme - junction improvements Bescot Rd/ Pleck Rd and introduction of roundabout with Wallows Lane	n/a	n/a	n/a	n/a		Forms part of Darlaston SDA	n/a	0	1	24	25	7	£736,092	0	2	14	16	-2	-£180,848	0	3	24	27	9	£813,816
Broadway / Weston Street	Cl	0	1	2	3	UTC junction improvement planned	n/a	n/a	n/a	n/a		Forms part of UTC major scheme	n/a	0	5	5	10	7	£736,092	0	4	5	9	6	£542,544	0	2	1	3	0	£0
Caldmore Rd (Caldmore Green to Bradford St)	Ro*	0	2	10	12	Caldmore Road one way outbound including traffic calming, improved parking areas, Signal equipment, Carriageway and Footway resurfacing.	n/a	n/a	n/a	n/a		Delivered as Caldmore Road Parking & Congestion Scheme		0	0	5	5	-7	-£736,092	0	0	4	4	-8	-£723,392	0	2	7	9	-3	-£271,272
A462 The Green (Midland Rd - Pinfold Street)	Ro*	0	2	3	5	Crossing, roadmarkings, HFS	n/a	n/a	n/a	n/a		Crossing on St Lawrence Way near Bus Station planned as part of Regeneration scheme and Asda development		0	3	5	8	3	£315,468	0	2	3	5	0	£0	0	1	4	5	0	£0
Primley Ave	Ro*	0	3	4	7	Table junction at Blay Ave, improved traffic calming, signing and lining, VASS	n/a	n/a	n/a	n/a		Implemented as part of LTP LSS 2017/18 programme	2017/18	0	1	2	3	-4	-£420,624	0	0	1	1	-6	-£542,544	0	0	3	3	-4	-£361,696
Heath Rd, Darlaston (Midland Road to Kendricks Road)	Ro*	0	1	8	9	Route treatment improved lining signing and VASS, junction treatment at Whitworth and bend treatment	n/a	n/a	n/a	n/a		Implemented as part of LTP LSS 2017/18 programme	2017/18	0	0	0	0	-9	-£946,404	0	0	2	2	-7	-£632,968	0	0	6	6	-3	-£271,272
West Bromwich Road (Greenside Way to Walstead Road)	Ro*	1	3	7	11	Narrow carriageway to single lane with centre hatching, traffic islands and build outs on extg central reservation Greenside Way and Junction treatment at Bell Lane; Install Watchman inbound	n/a	n/a	n/a	n/a		Implemented as part of LTP LSS 2017/18 programme	2017/18	0	1	6	7	-4	-£420,624	1	1	6	8	-3	-£271,272	1	2	8	11	0	£0
Pleck Road / Bridgeman Street	Cl	0	0	6	6	Fully signal right turn to Moat Rd, review signal operation and road space, introduce HFS	n/a	n/a	n/a	n/a		Implemented as part of LTP LSS 2017/18 programme	2017/18	0	0	5	5	-1	-£105,156	0	0	4	4	-2	-£180,848	0	0	6	6	0	£0
BCR/ Keyway Roundabout	Cl	0	0	9	9	Increase exit to Keyway to two lanes and create two lanes dedicated around the circulatory from BCR Eastbound offslip; Remark roadmarkings	n/a	n/a	n/a	n/a		Implemented as part of LTP LSS 2017/18 programme	2017/18	0	0	2	2	-7	-£736,092	0	0	6	6	-3	-£271,272	0	0	9	9	0	£0
A34 Birmingham Road (Skip Lane to Walstead Road and approaches)	Ro*	1	3	9	13	Reallocate road space to reduce outbound carriageway at junction with Walstead Road. Junction improvement at Charlemont	n/a	n/a	n/a	n/a		Implemented as part of LTP LSS 2017/18 programme; Consider speed enforcement system in partnership with Black Country Districts & WMP	2017/18	0	0	1	1	-12	-£1,261,872	0	0	3	3	-10	-£904,240	0	1	8	9	-4	-£361,696
Wednesbury Road / Oxford Street	Cl	0	0	7	7	Narrow carriageway, improved road markings, new signs	n/a	n/a	n/a	n/a		Scheme delivered as part of LSS 2016/17	2016/17	0	0	2	2	-5	-£525,780	0	0	3	3	-4	-£361,696	0	0	4	4	-3	-£271,272
Moxley Gyratory	Cl	1	0	4	5	Traffic Signals upgraded to LED, Polymer Backing Boards, increased intergreenes -March 2016	n/a	n/a	n/a	n/a				0	0	3	3	-2	-£210,312	0	0	3	3	-2	-£180,848	0	0	2	2	-3	-£271,272
Broadway North (Arboretum Road - Lincoln Road)	Ro*	0	0	9	9	Centre hatching with traffic islands; Review pedestrian crossing timings and equipment	n/a	n/a	n/a	n/a		Delivered as part of LSS 2016/17	2016/17	0	1	9	10	1	£105,156	0	2	11	13	4	£361,696	0	1	8	9	0	£0
Walsall Road (Bills Street to Cobden Street)	Ro*	0	5	0	5	Introduction of improved pedestrian facilities	n/a	n/a	n/a	n/a		Scheme delivered as part of MEW 2016/17, Introduced new Zebra crossing January 2017	2016/17	0	0	5	5	0	£0	0	0	4	4	-1	-£90,424	0	3	2	5	0	£0
Wednesbury Road (Hilary Street to Milton Street)	Ro*	0	4	22	26	Junction treatment at Milton Street, Bescot Rd, Hillary Street. Improved ped facilities, VASS, HFS, bend warning signs, build out inc extension to central reservation, offset centre on approach to Milton Street and lining	n/a	n/a	n/a	n/a		Delivered as part of LSS 2016/17	2016/17	0	0	3	3	-23	-£2,418,588	0	1	5	6	-20	-£1,808,480	0	1	8	9	-17	-£1,537,208
Bloxwich Lane	Ro*	0	3	15	18	Centre hatching, improved lane markings, refuge, and traffic islands; Remove offside approach lane on Bloxwich Lane on approach to Roundabout with Reedswood Way	n/a	n/a	n/a	n/a		Delivered as part of LSS 2016/17	2016/17	0	2	6	8	-10	-£1,051,560	0	3	9	12	-6	-£542,544	0	2	10	12	-6	-£542,544
A4124 Lichfield Road / A462 Essington Road	Cl	0	0	8	8	Scheme implemented 2016	n/a	n/a	n/a	n/a		Scheme delivered 2015/16. RTC's prior top scheme to be monitored	2015/16	0	0	2	2	-6	-£630,936	0	0	4	4	-4	-£361,696	0	0	6	6	-2	-£180,848

A4124 (Sandringham Avenue to Bealeys Lane)	Ro*	0	5	23	28	Road markings, HFS at crossings, new crossing point near The Square, lane markings / lane sign, warning signs with markings and bus stop relocation	n/a	n/a	n/a	n/a	Delivered as part of LSS 2015/16	2015/16	0	4	14	18	-10	-£1,051,560	0	6	18	24	-4	-£361,696	0	5	15	20	-8	-£723,392																													
Coalpool Lane / Goscote Lane	Ro*	0	2	11	13	Traffic islands with hatching and road marking improvements	n/a	n/a	n/a	n/a	Delivered as part of LSS 2015/16	2015/16	0	0	9	9	-4	-£420,624	0	1	8	9	-4	-£361,696	0	2	7	9	-4	-£361,696																													
Harden Road / Broadstone	Ro*	0	0	2	2	Junction improvements to Broadstone Ave	n/a	n/a	n/a	n/a	Treated under 2014/15 LSS Programme	2014/15	0	0	0	0	-2	-£210,312	0	0	0	0	-2	-£180,848	0	0	1	1	-1	-£90,424																													
Harden Road / Walker Road	Cl	0	0	3	3	Localised narrowing on both sides of junction.	n/a	n/a	n/a	n/a	Delivered as part of LSS 2014/15	2014/15	0	1	1	2	-1	-£105,156	0	1	1	2	-1	-£90,424	0	0	2	2	-1	-£90,424																													
Coalpool Lane/ Mill Lane	Cl	0	0	4	4	Traffic calming scheme implemented	n/a	n/a	n/a	n/a	Linked to Coalpool Lane traffic calming LSS 2014/15	2014/15	0	0	0	0	-4	-£420,624	0	0	1	1	-3	-£271,272	0	0	3	3	-1	-£90,424																													
Broadway west - Broadway (Bescot Cres to Weston St)	Ro*	0	1	7	8	HFS junction warning signs with red mat SLOWS ped refuge and lining	n/a	n/a	n/a	n/a	Delivered as part of LSS 2014/15	2014/15	1	2	7	10	2	£210,312	1	2	2	5	-3	-£271,272	1	1	2	4	-1	-£90,424																													
Harden Road (Harden Close to Coalpool Lane)	Ro*	0	0	4	4	Signing, lining, HFS, Interactive sign, build outs	n/a	n/a	n/a	n/a	Delivered as part of LSS 2014/15	2014/15	0	0	6	6	2	£210,312	0	0	4	4	0	£0	0	0	2	2	0	£0																													
Sutton Road / Beacon Road Junction	Cl	0	0	2	2	Guide markings through junction with HFS on approach. Improved warning and directional signs.	n/a	n/a	n/a	n/a	Delivered as part of LTP 2014/15	2014/15	0	0	3	3	1	£105,156	0	0	1	1	-1	-£90,424	0	0	0	0	-2	-£180,848																													
Broadway / Birmingham Road	Cl	0	1	14	15	Convert one island to gyratory plus associated markings and signs	n/a	n/a	n/a	n/a	Scheme implemented March 2014 as part of 13/14 LTP minor works programme	2013/14	0	0	2	2	-13	-£1,367,028	0	0	5	5	-10	-£904,240	0	0	11	11	-4	-£361,696																													
Birmingham Road inc Jct Broadway	Ro*	0	3	15	18	Narrow carriageway width and improve signage at Jct with Broadway	n/a	n/a	n/a	n/a	Junction improvements implemented March 2014	2013/14	0	0	4	4	-14	-£1,472,184	0	2	6	8	-10	-£904,240	0	2	13	15	-3	-£271,272																													
Walstead Road	Ro*	0	0	10	10	Table top at Delves Green with refurbished Zebra, centre hatching and pad traffic islands	n/a	n/a	n/a	n/a	Delivered as part of LSS 2012/13	2013/14	0	0	7	7	-3	-£315,468	0	1	8	9	-1	-£90,424	0	1	5	6	-4	-£361,696																													
Palfrey/Caldmore	Zo	2	5	48	55	20mph signed only gateway style treatments	n/a	n/a	n/a	n/a	Delivered as part of 2019/20 (March 20)	2019/20	n/a	n/a	n/a	0	-55	n/a	n/a	n/a	n/a	0	n/a	n/a	n/a	n/a	n/a	0	n/a	n/a																													
A4148 Pleck Road (Bridgmans Street to Wellington Road)	Ro*	0	4	15	19	One Way (St John Road and Vicarage Street) , Guardrail, ANPR Watchmana Signs	n/a	n/a	n/a	n/a	Delivered 2018/19	2018/19	0	2	9	11	-8	-£841,248	n/a	n/a	n/a	0	-19	-£1,718,056	n/a	n/a	n/a	n/a																															
A4124 Little Bloxwich (Millfield Ave- Livingstone Road)	Ro*	0	4	6	10	Central hatching, HFS, Junction VASS	n/a	n/a	n/a	n/a	Delivered 2018/19	2018/19	0	2	3	5	-5	-£525,780	n/a	n/a	n/a	0	-10	-£904,240	n/a	n/a	n/a	n/a																															
B4154 Norton Road/Hall Lane/Vicarage Road	Cl	0	1	6	7	Traffic signals operate 3 stage in off-peak period	n/a	n/a	n/a	n/a	Delivered 2019/20	2018/19	0	3	3	6	-1	-£105,156	n/a	n/a	n/a	0	-7	-£632,968	n/a	n/a	n/a	n/a																															
Total saving in terms of collision prevention																		-£13,459,968		Total saving in terms of collision prevention																		-£12,749,784		Total saving in terms of collision prevention																		-£5,787,136	

Sensitivity: PROTECT
Promotion of Community Health and Safety

Refer to R519 - Procedure for assessing sites of Community Health & Safety

Scheme Heading	Budget	Scheme Description		Comments	
Safety related requests	£5,000.00	To address minor road safety concerns within the Borough			
Speed Management	£35,000.00	Review of 20mph speed limit areas, areas listed as part of LSS programme, Network Performance Management		Slippage from previous years; Implementation in line with Walsall Road Safety Strategy	
Network Performance	£90,000.00	Implementation of route management systems		Links to delivery of Congestion Management Plan & Network Management Plan	
Total budget to complete schemes	£130,000.00				

LOCATION	AREA	AREA				REQUEST			ACCIDENTS (2018 - 2020)			AMENITIES			COST		ASSESSMENT			Rank	Previous Rank	Request Description	Comments	FYRR
		Length of Road (m)	Average width of Road (m)	No of Properties directly Affected	No of Properties Indirectly Affected	No of people who signed the Petition	Request by resident first name on petition and supported by relevant ward councillors	Date Received	No of Accidents in last 3 years	Fatal	Serious	Schods	Shops	Open Space	Estimated cost of scheme, based on length & width of road to be treated	Property / £1000	Accident and Amenities Score	SCORE						
Old Birchills	Birchills	423	8.5	40	100	0	n/a	Feb-19	7	0	0	1	1	0	£107,865	0.8	9	9.83	Prog	1		Introduction of 20mph speed limit, junction improvements at Dalkeith St/ Miner St, review requirement speed cushions, signing and lining. Consultation complete, Implementation to follow in Spring 2021	Linked to Caparo development - junction improvement at Green Street Scheme to be implemented through council capital investment	114%
Bentley Lane	Birchills	2000	6.5	150	200	0	Cllr Jeavons	Jun-20	7	0	5	0	1	1	£390,000	0.6	14	14.64	1	n/a		Traffic Calming, concerns regarding vehicle speed, review improve signing, review mini roundabouts, review Toucan amd collision clusters	Scheme to be implemented through council capital investment	31%

Reserve schemes

Wolverhampton Street, Darlaston	Darlaston	1300	7.0	100	50	0	n/a		7	0	3	1	1	1	£273,000	0.5	13	13.46	2	6		Concern regarding vehicle speed and pedestrian casualties.	Cllr Bott and Cllr Wilson	45%
Cavendish Road, Leamore	Leamore	770	6.5	110	50	100	Gaz Ali, Cllr Jeavons	Mar-18	4	1	2	0	1	1	£150,150	0.9	10	10.90	3	5		TRAFFIC CALMING SCHEME DELIVERED OCTOBER 2020	Petition Lead: Mr Gaz Ali	47%
Churchill Road	Bentley	1350	7.0	238	39	0	Anthony Groom	Jun-16	5	0	2	1	1	0	£283,500	0.9	9	9.91	4	2		Traffic calming including speed humps/ warning signs	M6 JCT 10 - CONNECTING BENTLEY WORKS	31%
Walker Road	Goscote	258	8.3	120	45	0	n/a	Sep-29	5	0	0	1	1	0	£64,165	2.2	7	9.22	5	21		traffic calming to reduce vehicle speeds and rat running	Alteration made to road markings as part of a surface dressing programme (July 2020)	137%
Valley Road	Blakenhall	1460	7.3	147	0	143	Mrs Moorcroft	Oct-08	6	0	1	0	1	0	£319,740	1.0	8	9.00	6	19		Request for traffic calming due to vehicle speeds		33%
Lucknow Street	Short Heath	613	6.2	105	0	0	Cllr Dan Barker	Feb-13	5	0	1	1	1	0	£114,018	0.9	8	8.92	7	34				77%
Pooles Lane	Willenhall	605	7.3	110	0	0	Cllr Shires	Feb-10	5	0	0	1	1	1	£132,495	0.8	8	8.83	8	17		Speeding vehicles and HGVs ignoring 7.5t limit		66%
Tasker St nr Wednesbury Rd	Palfrey	200	7.5	20	25	0	n/a		6	0	0	1	1	0	£45,000	0.7	8	8.72	9	9				234%
Bridgeman St/ Jerome Business Pk	Palfrey	100	7.3	0	0	0	n/a	Nov-19	6	0	0	0	1	1	£21,900	0.0	8	8.00	10	4				480%
Walsall Wood Road	Aldridge	1985	7.5	406	65	0	Miss Louise Connor	Mar-15	5	0	0	0	1	1	£446,625	1.0	7	7.98	11	12		Traffic calming / safety camera request	Miss Louise Connor	20%
Wimperis Way / Bonnington Way / Romney Way	Phaesey	1280	6.5	202	10	170	Mr Sadler, Councillors: Andrew, Butley,	Nov-02	4	0	1	1	0	1	£249,600	0.8	7	7.83	12	41		Traffic calming to slow motorists avoid Collingwood Road	Needs to be considered with Tyndale Crescent as an affected parallel route (Wimperis Way survey Sept 07 Mean 26.2mph 85th 30.9mph)	28%
Ingram Road	Blakenall	494	7.0	36	306	0	Mr Davis	Nov-17	3	1	1	0	0	0	£103,740	1.8	6	7.82	13	8		Traffic Calming - Local Safety Scheme		51%
Bentley Road North	Bentley	494	7.0	36	306	0	Mr Martin	Jul-17	4	0	1	0	1	0	£103,740	1.8	6	7.82	14	23		Traffic Calming to include warning signs ped. Vass Bend warning.		68%
Pooles Lane	Willenhall	571	6.5	110	150	0	Mr Hough	Jun-20	5	0	0	0	0	1	£111,345	1.7	6	7.66	15	n/a		Traffic calming request		79%
Pooles Lane	Willenhall	571	6.5	110	150	0	Mr Hough	19/06/2020	5	0	0	0	0	1	£111,345	1.7	6	7.66	16	n/a		Traffic calming request		79%
Barns Lane & Westgate	Rushall	3020	6.0	270	115	0	Cllr Worrall	Aug-12	6	0	0	0	1	0	£543,600	0.6	7	7.60	17	24		Request for speed reducing measures and night time HGV ban		19%
Erdington Road	Aldridge	2485	7.2	140	80	0	Mrs Cartwright	Apr-15	4	0	1	1	1	0	£536,760	0.3	7	7.34	18	14		Traffic Calming to reduce perceived speeding		13%
Leamore Lane/ Fryer Rd	Leamore	300	9.3	50	60	0	n/a	Feb-19	2	0	1	1	1	1	£83,700	1.0	6	6.96	19	7		E7		42%
Highfield Road	Pelsall	360	6.0	26	61	0	M Page	Mar-11	3	0	1	1	0	1	£64,800	0.9	6	6.87	20	29		Traffic claming to reduce vehicle speeds		81%
Old Park Road	Kingshill	396	7.3	68	180	0	Mohammed Perager	Aug-13	3	0	0	1	0	1	£86,724	1.8	5	6.82	21	42		Traffic calming to reduce speeds / improve safety for elderly		61%
Mill Road, Pelsall	Pelsall	627	6.0	200	0	0	n/a	Jul-13	2	0	1	1	1	0	£112,860	1.8	5	6.77	22	3		Traffic calming		31%
Franchise Street	Darlaston	840	7.2	195	157	0	Jamal Atfal via Cllr Chambers	Mar-15	4	0	0	0	1	0	£182,280	1.5	5	6.50	23	62		Traffic calming to reduce vehicle speeds following RTC	Cllr Chambers; Previous Request from Mr Holland, Councillor:- S. Madeley	38%
Coppice Farm Way	Willenhall	1390	8.0	1121	0	0	Cllr Shires	Dec-10	2	0	0	0	0	1	£333,600	3.4	3	6.36	24	20		Traffic calming		11%
Bewley Road, (Calstock Rd / Binbrook Rd / Darvel Rd)	Bentley	197	6.0	70	92	0	Cllr Barker	Aug-17	1	0	1	0	0	1	£35,460	3.3	3	6.27	25	53		Traffic Calming - Local Safety Scheme		49%
Greaves Avenue	Park Hall	690	6.9	69	172	0	Cllr Martin	Oct-10	3	0	1	0	0	1	£142,630	1.1	5	6.09	26	74		Request for traffic calming		37%
Parker Street inc Sandhill Street	Blowwich	500	7.4	108	0	0	Nicola Denny 01922 710937	Apr-10	2	0	1	1	1	0	£111,000	1.0	5	5.97	27	27		Parking restrictions / junction imps / traffic calming		32%
Hall Lane, Mouse Hill	Pelsall	500	6.0	50	0	0	Wendy Morton MP	Apr-18	2	0	0	1	1	1	£90,000	0.6	5	5.56	28	25		Bolt down speed cushions or priority give ways		39%
Hollyhedge La - Birchills St	Birchills	300	7.3	50	100	0	n/a	Feb-19	1	0	0	1	1	1	£65,700	1.5	4	5.52	29	32				27%
Somerfield Road	Blowwich	740	11.8	136	0	71	Cllr Jones	Nov-15	3	0	0	1	1	0	£261,960	0.5	5	5.52	30	33		Strict traffic calming measures		20%
Northgate, Mini Rbt, Aldridge upto and including Walton Rd	Aldridge	366	7.0	29	20	0	Cllr Wilson		5	0	0	0	0	0	£76,860	0.5	5	5.51	31	11		Concern regarding mini-roundabout	Cllr Wilson	114%
A4124 Lichfield Road, New Invention	Willenhall	670	6.0	50	0	0	MP Eddie Hughes	Jan-18	3	0	0	1	1	0	£120,600	0.4	5	5.41	32	13		Speed Camera or traffic calming		44%
Green Lane Sheffield	Sheffield	845	6.8	138	80	0	Mrs Cotton/ Mrs Carol Stone Aug 15	May-14	1	0	1	1	1	0	£172,380	1.0	4	5.03	33	56		Modification to traffic calming to reduce vehicle speeds		10%
Walsall Road, Aldridge	Aldridge	1285	6.7	232	62	0	Mr Robert Jones	Dec-08	2	0	1	1	0	0	£259,056	1.0	4	5.02	34	22		Speeding traffic		14%
Ravenscroft Road	Willenhall	371	5.0	117	66	0	MHJ Reeves	Apr-10	1	0	0	0	0	1	£55,650	2.7	2	4.70	35	44		Modify existing traffic calming to enforce 20mph speed limit		31%
Slater Street / Victoria Road Bull Street junction	Darlaston	227	7.3	32	0	78	J Walker, Councillor:- Madeley	Apr-05	2	0	1	0	0	1	£49,713	0.6	4	4.64	36	60		Request for mini island		71%
Coppice Road	Walsall Wood	900	6.0	143	264	142	Mrs Hughes	Sep-05	3	0	1	0	0	0	£162,000	0.5	4	4.50	37	18		Traffic calming for Coppice Road due to speeding vehicles		32%
Fleming Road	Walsall	340	5.1	63	24	47	Mr & Mrs Round, Councillors:- Joan Barton	Oct-04	1	0	0	1	0	1	£52,020	1.4	3	4.44	38	48		Closure to stop rat runnign following collisions involving a child		34%
Turnberry Road,	Blowwich	1137	7.3	17	1144	0	Jayne Price	Oct-13	1	0	0	0	1	0	£249,960	2.4	2	4.36	39	50		Modification of traffic calming		7%
St Annes Road	Willenhall	532	7.0	106	80	0	Mr Garbett	Dec-15	2	0	0	0	1	0	£111,619	1.3	3	4.31	40	52		Road widening for visability and safety.		31%
The Crescent, Willenhall	Willenhall	500	9.0	30	20	0	Eddie Hughes MP	Jun-18	3	0	0	0	0	1	£135,000	0.3	4	4.30	41	105		Central hatching, slow markings.		39%
Millfield Avenue	Pelsall	200	7.3	30	50	0	Mr Cartwright	Aug-18	1	0	0	1	0	1	£43,800	1.3	3	4.26	42	67		Priority build-outs, give way		40%
Delves Rd / Highgate Rd/ / Sandwell St	Palfrey	75	9.0	25	0	0	Cllr Coughlan	Nov-17	1	0	0	1	1	0	£20,250	1.2	3	4.23	43	68		Mini roundabout at give-way junction	Request maintenance to add give way triangles to junction	87%
Catshill Road / Fullstone Road	Brownhills	1280	5.1	231	16	132	J Lees, Councillors - Alan Paul, Dave Turner & J. Bird	Dec-02	1	0	0	1	0	1	£195,840	1.2	3	4.22	44	69		Traffic calming		9%
Doverdale Avenue	Short Heath	450	5.2	101	104	0	Mr Adrian Anderson	Apr-10	1	0	0	0	0	1	£70,200	2.2	2	4.18	45	70		Change to existing traffic calming		25%
Mount St/White Street	Caldmore	337	5.4	62	0	0	n/a	Nov-13	2	0	0	0	1	0	£54,015	1.1	3	4.15	46	71		Installation of bollard		65%
Brookland Road	Aldridge	521	5.8	86	35	0	Mrs Donna Partles	Feb-10	2	0	0	0	0	1	£90,654	1.1	3	4.14	47	39		Traffic calming to prevent rat running		39%
Coronation Road	Pelsall	650	6.9	139	22	0	Ms C Brennan	Jun-14	1	0	0	1	1	0	£134,550	1.1	3	4.11	48	72		Speeding vehicles, parking, volume of traffic		13%
Doe Bank Lane/Bridle Lane	Streethy	2500	5.5	29	0	880	Mrs Bullock	Sep-20	1	0	1	1	0	1	£412,500	0.1	4	4.07	49	n/a		Traffic calming request following serious injury		4%
Doe Bank Lane/Bridle Lane	Streethy	2500	5.5	29	0	880	Mrs Bullock	08/09/2020	1	0	1	1	0	1	£412,500	0.1	4	4.07	50	n/a		Traffic calming request following serious injury		4%
Castle Drive	Willenhall	230	4.8	35	0	109	A. Ansdor, Councillor:- Shires	Oct-05	1	0	0	1	1	0	£32,775	1.1	3	4.07	51	75		Parking restrictions and junction improvements		53%
B4464 Walsall Rd, Shepwell Green	Bentley	150	8.5																					

Victoria Avenue (Field Road to Blakenall)	Blakenall	500	7.7	80	50	0	0	Mr Blair	Aug-20	1	0	0	0	1	0	£115,500	0.9	2	2.91	84	n/a	concern regarding vehicle speed	15%
Victoria Avenue (Field Road to Blakenall)	Blakenall	500	7.7	80	50	0	0	Mr Blair	11/08/2020	1	0	0	0	1	0	£115,500	0.9	2	2.91	85	n/a	concern regarding vehicle speed	15%
Park Farm Road	Park Farm	495	5.4	125	212	0	0	Laura Kelly	Aug-13	0	0	0	0	0	0	£80,190	2.9	0	2.88	86	87	Traffic calming	0%
Hundred Acre Road	Streety	1000	6.2	160	0	0	0	Wendy Morton MP	Mar-18	1	0	0	1	0	0	£186,000	0.9	2	2.86	87	115	Bolt down speed cushions and 20mph speed limit. VASS signs at Aldridge Road junction	9%
Barri Common Road	Adridge	430	6.0	54	24	0	0	Mr Shingley	Jul-09	1	0	1	0	0	0	£77,400	0.9	2	2.85	88	40	Speeding motorists past Knights Hill and collisions	23%
Straight Road	Willenhall	261	6.9	123	62	0	0	Mrs Athwell	Aug-15	0	0	0	0	0	0	£54,440	2.8	0	2.83	89	58	Traffic calming to reduce vehicle speeds j/w Green Lane	0%
Selmans Hill/Stoney Lane	Blowich East	442	6.9	167	0	0	0	N/A	Dec-13	0	0	0	0	1	0	£91,608	1.8	1	2.82	90	88	Vehicle restraint system	0%
Hannah Road	Darlaston	370	5.0	85	30	0	0	Cllr Bott	Dec-12	1	0	0	0	0	0	£55,500	1.8	1	2.80	91	89	Request for one way working	32%
Stephenson Avenue, Beechdale	Beechdale	500	7.5	60	50	0	0	Mr Williams	Jun-18	2	0	0	0	0	0	£112,500	0.8	2	2.76	92	119	On-street parking bays, off-set centre line, central refuges.	31%
Chantry Ave	Blakenall	830	5.0	185	17	unknown	0	Cllr Young, Pettion	Apr-14	1	0	0	0	0	0	£124,500	1.6	1	2.55	93	31	Traffic calming measures	14%
Lake Avenue	Park Hall	480	6.9	51	7	0	0	Cllr Martin	Oct-10	1	0	0	0	0	1	£99,360	0.5	2	2.55	94	128	Request for traffic calming	18%
Fordbrook Lane/Mill Lane	Pelsall	1000	6.3	100	0	0	0	Richard Harshall	Mar-18	2	0	0	0	0	0	£187,500	0.5	2	2.53	95	10	Speed cushions to reduce speed. Central hatching and anti-skid.	19%
Edinburgh Avenue	Bentley	600	6.6	114	132	n/a	0	Mr G Taylor	Sep-14	1	0	0	0	0	0	£118,800	1.5	1	2.52	96	93	Traffic calming request	15%
Shire Ridge	Aldridge North & Walsall Wood	700	7.0	220	0	0	0	Mr Hodges, Mr R Shephard MP	Sep-09	1	0	0	0	0	0	£147,000	1.5	1	2.50	97	95	Measures to prevent rat running to avoid Salters Road junction	12%
Leighton Road	Darlaston	208	7.0	14	15	0	0	Valerie Vaz MP	Mar-15	0	0	0	0	1	1	£43,680	0.5	2	2.49	98	96	Traffic calming to reduce vehicle speeds on Leighton Road	Mrs and Mr Hall Kendrick Place via Valerie Vaz
Four Crosses Road	Sheffield	221	6.2	17	0	0	0	Miss J O'Brien	May-14	0	0	0	1	0	1	£41,106	0.4	2	2.41	99	98	Request for traffic calming	0%
Station Street	Blowich	163	7.0	66	33	0	0			0	0	0	0	0	0	£34,230	2.4	0	2.41	100	99	Traffic calming including speed humps/ warning signs	0%
Heathfield Lane West	Darlaston	321	6.1	80	0	0	0	Cllr Bott	Jan-07	1	0	0	0	0	0	£58,743	1.4	1	2.36	101	101	Request for traffic calming	30%
Dumbelderry Lane	Adridge	727	6.0	38	15	0	0	Mrs Dunlederry	Nov-15	1	0	0	0	1	0	£130,860	0.3	2	2.35	102	102		13%
Lichfield Rd, Sandhills	Brownhills	1010	7.3	76	0	0	0	Gareth Pulman	Sep-13	1	0	0	0	0	1	£221,190	0.3	2	2.34	103	37	Cars parking on f/w creating obstruction for pedestrians	more recent complaints about speed (TFP802)
Laurel and Laburnum Road	Delves	318	5.1	16	0	0	0	N/A	Feb-14	0	0	0	1	0	1	£48,654	0.3	2	2.33	104	103	One way working with traffic calming	0%
Millfield Avenue Pelsall	Sheffield	315	5.5	44	48	30	0	Mrs P Cartwright	Jun-14	0	0	0	0	0	1	£51,975	1.3	1	2.31	105	104		

[Explanation of ranking](#)

This method of ranking is simply used for assessing environmental schemes and primarily assesses the benefits to the number of properties along a given road.

General data collated which will be used for the assessment includes:- Length of road, width of road, number of properties, accidents and amenities in the area.

Scheme cost is based on the average number of traffic calming features that would be necessary for the given length of road and includes the width of the carriageway.

Property per cost factor is used to provide a multiplier in determining a number of properties which would equate to the benefit to them.

The score then adds the property per cost, accidents and other scores, and this value is used for ranking.

This method of ranking is simply used for assessing environmental schemes and primarily assesses the benefits to the number of properties along a given road. General data collated which will be used for the assessment includes:- Length of road, width of road, number of properties, accidents and amenities in the area.

Scheme cost is based on the average number of traffic calming features that would be necessary for the given length of road and includes the width of the carriageway. Property per cost factor is used to provide a multiplier in determining a number of properties which would equate to the benefit to them.

The score then adds the property per cost, accidents and other scores, and this value is used for ranking.

Safer Routes Scheme Ranking 2021/22

School	Requested by school	No of accidents within 500m radius (Dec 18 - Dec 20)	child accidents within 500m radius (Dec 18-20)	Description	Assessment												Comments	RANKING
					A*STARS school*	Completed previous year A*STARS Action Plan	Link to existing cycle network	Cycle storage at school	Pedestrian training 19/20	Bikeability training 19/20	estimated cost of scheme (£)	No of pupils on roll	No of pupils that walk / scooter	No of pupils that cycle	No of pupils / £1000	SCORE		
Jubilee Academy	1	5	3	Review school zone (Keep Clear)	5	1	1	1	1	1	13,500	246	206	9	15.9	32.0		
Support for Astars* (minor works)	n/a			Minor schemes to support encouragement of sustainable travel	n/a	n/a	n/a	n/a	n/a	n/a	16,500	n/a	n/a	n/a	n/a	n/a	Programme detailed below	
Design in Advance	n/a			Development of schemes as identified in Astar Action Plans	n/a	n/a	n/a	n/a	n/a	n/a	5,000	n/a	n/a	n/a	n/a	n/a		
Total budget to complete identified schemes											£35,000							

* Support for Astars (minor works)

Jubilee Academy	1	5	3	Double yellow lines / remark school markings	5	1	0	1	1	1	500	246	198	10	416.0	230.0	Scheme slipped from 2020/21	
Kings Hill	1	14	1	School Keep Clear markings and signs	5	1	0	1	1	1	500	362	134	0	268.0	154.0	Scheme slipped from 2020/21	
St James Primary School	1	20	4	School Keep Clear markings and signs	5	1	0	1	0	0	500	196	134	9	286.0	162.0	Scheme slipped from 2020/21	
Barcroft	1	22	2	Cycle Shelter Improvements	5	1	1	1	1	0	5,000	472	222	16	47.6	44.8	Scheme slipped from 2020/21	
Pool Hayes	1	2	2	School Keep Clear markings and signs	5	1	0	1	1	0	5,000	241	126	12	27.6	32.8	Scheme slipped from 2020/21	
St Giles	1	32	6	Cycle Parking	5	0	0	0	0	0	5,000	377	162	7	33.8	33.9	Scheme slipped from 2020/21	
Total budget to complete identified schemes											£16,500							

Safer Routes Schemes - Reserve List

County Bridge	1	15	3	Scooter Storage	5	1	0	1	1	1	5,000	251	78	0	15.6	29.8		
Croft Academy	1	37	8	Review school zone (Keep Clear) and cycle parking	5	1	1	1	1	1	15,000	240	0	0	0.0	29.0		
St Peter's RC Primary	1	19	5	Cycle/Scooter storage	5	1	0	1	1	1	5,000	234	47	1	9.6	28.8		
Salisbury	1	11	2	Cycle Storage	5	0	0	0	0	0	5,000	257	155	1	31.2	28.6		
Castlefort JMI School	1	4	0	cyle / scooter storage	5	1	0	1	1	1	5,000	263	85	6	18.2	28.1		
St Giles	1	32	6	School Zone on Walsall Rd	5	0	0	0	1	1	12,000	377	162	7	14.1	28.0		
County Bridge	1	15	3	School zone on Anson Rd	5	1	1	1	1	1	10,000	251	78	0	7.8	27.9		
The Streetyly Academy	1	4	1	Part time 20mph School Zone on Queslett Rd	5	n/a	0	1	0	1	20,000	1241	417	17	21.7	26.9		
West Walsall E-Act Academy & Alumwell Schools	0	26	2	Primley Avenue - Shared-use footway / cycleway	5	0	1	1	1	0	50,000	1502	868	15	17.7	26.8		
St Francis Catholic Primary	1	13	5	Four Crosses Staggered jcn improvements	5	0	0	1	1	1	10,000	209	69	1	7.0	25.5		
Fullbrook Nursery	1	24	8	flashing school sign	5	1	1	0	0	n/a	10,000	152	45	0	4.5	25.3		
Blue Coat CoE Academy	1	33	5	Birmingham Street - Improvements to zebra crossing between split school sites	5	1	0	1	0	1	60,000	779	339	6	5.8	24.9	552 students surveyed	
Bloxwich Academy (Leamore Lane / Reedswood)	0	22	2	Pedestrian improvements along corridor	0	1	1	1	0	0	50,000	2106	1508	130	32.8	24.4	Ped collisions highlighted	
Shire Oak Academy	1	5	2	Part time 20mph speed limit on A452	5	0	0	1	n/a	1	20,000	1426	279	16	14.8	24.4		
Christ Church	1	24	3	Harden Road entrance Improvements	5	0	0	1	1	0	10,000	296	108	6	11.4	23.7		
St Thomas of Canterbury	1	14	4	20mph additional measures / school zone	5	0	0	1	0	0	10,000	238	113	18	13.1	23.6		
Rivers Academy	0	9	2	zebra upgrade / school zone / traffic restrictions & calming	5	0	0	1	1	1	15,000	310	137	21	10.5	23.3	Requested by resident - possible school improvement in future (pre-app)	
Watling Street	1	3	0	The Parade - no passing places; congestion from parking on the parade	5	1	0	1	1	1	15,000	236	108	12	8.0	23.0	232 children surveyed	
Little Bloxwich Primary	1	8	2	Grenfell Road - additional traffic calming	5	0	1	1	0	0	8,000	209	87	1	11.0	22.5		
Castlefort JMI	1	4	0	Cycle Storage	5	0	0	0	1	0	5,000	263	85	5	18.0	22.0		
Leamore	1	32	4	Cycle Storage	0	0	1	0	0	0	5,000	244	148	1	29.8	21.9	Scheme slipped from 2018/19	
St Josephs Catholic School	1	2	1	Cycle storage	5	0	0	0	0	0	5,000	237	85	11	19.2	21.6		
Salisbury	1	11	2	School Zone (Salisbury St/ Station Rd)	5	0	1	0	0	0	12,000	257	155	1	13.0	21.5		
Shire Oak Academy	1	5	2	Zebra crossing north of Friezeland Lane	5	0	0	1	n/a	1	40,000	1426	279	16	7.4	20.7	Petition following fatality	
Mirus Academy (now Bloxwich Academy)	0	13	4	Willenhall Lane / Leamore Lane - School safety zone & pedestrian improvements	0	0	1	1	0	0	25,000	678	557	45	24.1	20.0	Potential link to closure or level crossing at Willenhall Lane / Reeves Street	
St Francis of Assissi	1	3	2	School Zone on Erdington Rd	5	0	0	1	n/a	0	15,000	1076	136	2	9.2	19.6		
Shelfield Ormiston Academy	0	2	2	Footway along Slacky Lane	5	0	1	1	n/a	0	100,000	1307	601	13	6.1	19.1		
Shire Oak Academy	1	5	2	Chester Road - Toucan crossing & segregated footway / cycleway	5	0	0	1	n/a	1	90,000	1426	279	16	3.3	18.6		
Lindens Primary	1	2	1	Cycle Storage	0	0	0	0	0	0	5,000	469	156	6	32.4	18.2		
Whitehall Infants	1	25	7	Parking on zig zags	1	1	0	0	1	0	20,000	268	130	1	6.6	17.3	260 children surveyed	
St Francis of Assissi	1	3	2	Erdington Road - school zone / relocate zebra or bus stops	5	0	0	1	n/a	0	30,000	1076	101	2	3.4	16.7		
Aldridge Academy	0	6	1	Tynings Lane (possible one-way system)	0	0	1	1	n/a	0	15,000	1504	295	20	21.0	15.5		
Brownhills West Primary	1	4	1	Parents parking outside school gates and driving into school site	1	1	0	1	1	1	20,000	218	84	1	4.3	14.1	169 children surveyed	
Whetstone Field Primary	0	5	1	20 mph speed limit zone	5	0	0	0	0	1	30,000	238	65	0	2.2	14.1	Request via local resident	
Abu Bakr Girls School	1	26	2	Congestion on Scarborough Rd	5	0	0	0	n/a	0	10,000	180	13	0	1.3	13.7		
Lindens Primary	0	2	1	Queslett Road / Bakers Lane - Dropped crossing	0	0	0	1	0	0	10,000	469	156	6	16.2	11.1	Request via local resident	
Willenhall E-Act Academy	0	3	0	Bentley Lane - Shared-use footway / cycleway	0	0	0	1	n/a	0	60,000	1428	951	85	17.3	10.6		
Cooper & Jordan Primary	1	6	3	The Green - School zone / traffic calming	0	0	0	1	0	1	17,500	485	64	5	3.9	10.0	School wish to withdraw from A*STARS	
Lindens	1	2	1	School zone / parking issues	0	0	0	1	0	0	15,000	469	156	6	10.8	9.4		
Manor Primary School	0	4	1	Parking Restictions / junction protection onThorney Rd	0	0	0	1	0	0	35,000	337	75	0	2.1	4.1		
Old Hall Special School	1	0	0	School Keep Clear & School Zone	0	0	0	1	0	0	15,000	79	0	0	0.0	3.0		
Manor Primary	0	4	1	Foley Road East - Footpath link to Briar Avenue	0	0	0	0	0	0	30,000	337	75	0	2.5	2.3		

Millfield Primary School	0	4	0	20mph speed limit & speed cushions	0	0	0	0	0	0	25,000	230	16	0	0.6	0.3	Requested Cllr Craddock/ No travel data returned from the school	
Queen Mary's Grammar	0	15	0	Parking Restictions / junction protection on Princes's Road	0	0	0	0	n/a	0	500	936	0	0	0.0	0.0		
Total budget to complete identified schemes											£970,000							

Safer Routes Schemes not deliverable at present time

Alumwell Junior School	1	26	2	Crossing patrol is needed	5	0	0	1	n/a	0	500	410	192	20	424.0	227.0	Request passed to School Crossing Patrol service	
Leighswood	1	5	0	Broad Meadow Leighswood Ave Parking Restrictions	5	0	0	1	0	0	750	620	159	11	226.7	126.3	Request passed to TM; 363 children surveyed	
Barcroft	1	22	2	Stringes Lane guardrailing	5	1	1	1	1	0	2,000	472	222	16	119.0	80.5	Discounted due to footway width	
Hillary SCP	0	36	3	Dropped Crossing	5	0	0	0	1	1	2,500	696	247	4	100.4	67.2	On hold until Darlaston STA scheme completed	
Park Hall Infant / Park Hall Junior	1	8	1	Improvments / Lighting on right of way to Barry Rd	5	1	0	1	1	1	5,000	731	296	9	61.0	50.5	Delivered as part of ROW programme	
Barcroft	1	22	2	One-way system	5	1	1	1	1	0	4,500	472	222	16	52.9	47.4	Discounted following evaluation	
Ryders Hayes	1	6	1	Safety improvements within car park	5	0	1	1	1	1	5,000	469	139	30	33.8	36.9	Education Dept to fund	
Shelfield Ormiston Academy / St Michaels Primary	1	2	2	Vicarage Road bridge - Footway improvements	5	1	1	1	1	0	25,000	1676	199	4	8.1	25.1	Discounted - physical limitations on carriageway width	
Park Hall Junior	1	8	1	New Cycle Shelter	5	1	0	1	n/a	1	10,000	408	184	5	18.9	27.5	Already have cycle parking	
Short Heath Federation	0	16	4	Park & Stride scheme	5	1	0	1	1	0	20,000	420	219	11	11.5	25.8		
Fibbersley Park	1	8	3	20mph Speed Limit / Additional TC	0	0	1	1	0	0	7,000	572	224	5	32.7	24.4	On hold - subject to expansion / TA recommendations	
Rushall	1	2	0	zebra crossing on school driveway	5	1	1	1	1	1	10,000	252	77	2	7.9	25.0	No footway on northern sidem of road	
Greenfield	1	9	2	school zone	5	0	0	1	1	1	10,000	271	98	6	10.4	24.2	On hold - subject to expansion / TA recommendations	
Brownhills Tech College / Watling St Primary	0	5	0	A5 Watling Street - Shared-use footway / cycleway to NCN Route 5	5	1	1	1	1	1	55,000	853	333	16	6.3	23.2	Scheme under Highways Agency responsibility	
Emmanuel	1	14	2	Rear pedestrian access to school	5	0	0	0	1	1	10,000	96	4	1	0.5	17.3	On hold subject to adjacent planning application	
Leamore Primary / Blakenall Heath Junior	0	32	4	The Slang - Shared use footway / cycleway	5	1	0	0	1	1	33,750	478	265	6	8.0	24.0	Discounted - Due to previous consultation problems	
Shire Oak Academy	1	5	2	Carriageway or footway widening on St Marks Road	5	0	0	1	n/a	1	30,000	1426	279	16	9.8	21.9		
Walsall Academy	0	12	4	Stoney Lane - Footpath link to Fisley Estate	0	0	0	1	n/a	0	35,000	1164	485	35	14.9	13.4	Discounted unless school allow access to rear of site	
St Francis of Assisi Technology College	0	3	2	Portland Road / Whetstone Way - Shared use footway / cycleway	0	0	1	1	n/a	1	45,000	1076	101	2	2.3	9.1	Discounted - Objections regarding common land	
St Bernadette's Primary	1	9	2	Narrow Lane - Footpath link to NCN Route 5	0	0	1	1	0	0	55,000	164	53	4	1.0	7.5	Potential scheme dependant upon proposed Sustrans route	
Total budget											£366,000							

Safer Routes Schemes Key

- Proposed programme
- Reserve Schemes
- Safer Routes Schemes not deliverable

Measures to encourage walking programme - Pedestrian Crossing Facilities

Refer to RS04 - Procedure for assessing Measures to Encourage Walking

Pos	Type of facility requested	Location	Estimated Cost (£)	Request by	Date request received	Date of survey	Count Ref	Vehicles (Average four peaks)	Pedestrians (Average four peaks)	% criteria	85th %ile	Road Width (m)	Public amenities	School	Open space	Existing facility	Collisions Dec 2018 - Dec 2020 ALL RTC PEDS	FYRR	Accident and Other Score	Previous Rank		Comments	
N/A	N/A	Upgrade signalised crossings	£60,000.00	Improvements to pedestrian crossing to facilitate safer walking routes																			
N/A	N/A	Upgrade Zebra crossing programme	£20,000.00	Improvements to existing Zebra crossing equipment to facilitate safer walking routes																			
Scheme Total			£80,000.00																				
Pos	Type of facility requested	Location	Comparative Cost (£)	Request by	Date request received	Date of survey	Count Ref	Vehicles (Average four peaks)	Pedestrians (Average four peaks)	% criteria	85th %ile	Road Width (m)	Public amenities	School	Open space	Existing facility	Collisions Dec 2018 - Dec 2020 ALL RTC PEDS	FYRR	Accident and Other Score	Previous Rank		Comments	
1	Raised uncontrolled	Wisemore / St Pauls Street	£50,000.00	Cllr Ansell/P Leighton	15/03/2011	07/04/2011	P6R16096	384.75	1031	153		8	1	1	1	0	0	0	70.00	1		Linked to Town Centre development	
2	Puffin	Little Aston Road near The Green	£60,000.00	Councillor Rochelle	01/09/2005	17/01/2006		903.25	130.25	106		6.6	0	1	1	0	1	0	65.00	2		Linked to future development potential	
3	Zebra	Chester Road	£20,000.00	Alicia Rose	14/11/2018	22/11/2018		1352	50	91	37	6.5	0	0	0	0	1	1	50	3			
4	Zebra	Walsall Wood Road / High Street	£40,000.00	Graham Miller	01/07/2015	15/07/2015	VS	1745	26	79		7.3	1	0	0	1	3	2	50	5		Surgery / Canal bridge	
5	Puffin - upgrade from zebra	Pool Hayes Lane near Castle Drive	£65,000.00	Cllr Shires	01/02/2012	23/02/2012		528.8	179.25	50		7.6	1	1	0	1	3	1	15	6		Petition	
6	Zebra	The Bridge o/s HSBC	£40,000.00	Cllr Arif	27/07/2011	18/10/2011	P6N2009	148.5	1018.25	22		8.6	1	0	0	0	4	2	50	7			
7	Zebra	Birmingham Road/Twinnings Lane	£20,000.00	Cllr Samra	30/11/2018	5/12/18		690	115	55	37	7.3	0	1	0	0	0	0	41.90	4			
8	Zebra	A461 Lichfield Road - School Street Junction	£20,000.00	Cllr Worrall	20/10/2015	14/11/2015	Manual	1209.5	29.67	43		8	0	0	0	0	1	0	39.72	9			
9	Puffin	Norton Road north of Green Lane, Pelsall (Convert extg Zebra	£60,000.00	Mr R. Peach, Councillor Perry	20/07/2004	14/10/2004		862.25	58	43		7.7	1	1	0	1	0	0	32.25	13			
10	Zebra	Lichfield Road, Livingstone Avenue	£30,000.00	Ms Jennings	06/12/2019	21/01/2020	Manual	1120	23	29	29.7	9.2	1	1	0	1	1	1	33	14		Ped involved in RTC; LSS scheme delivered June 2019	
11	Zebra	Dangerfield Lane near Stanley Road, Darlaston	£40,000.00	Mr G. Small	20/06/2005	18/10/2005		343.25	88	10		6.1	1	1	0	0	0	0	29.15	15		Combined survey	
12	Zebra	Chester Road	£40,000.00	Patricia Hodgetts	11/04/2014	29/04/2014	Manual	1313	20	34	33.7	7.1	1	1	0	0	0	0	28.79	16		Near Friezland / Adams Rd	
13	Puffin	Anchor Road	£60,000.00	Councillor Wilson	07/01/2013	16/01/2014	Manual	384.5	230.5	34	25	10.2	1	0	0	1	0	0	28.63	12		o/s Police Stn	
14	Zebra	Hundred Acre Road	£40,000.00	Lynne Wearing	01/05/2012	12/07/2012	RR-57	177	81	3		7.3	0	1	0	0	1	1	25	27			
15	Zebra	Shannon Drive near Severn Road	£40,000.00	Councillor Cassidy	10/05/2006	25/05/2006		126.75	132.25	2		5.5	1	0	0	0	1	1	25	17		Results combined from two surveys	
16	Refuge	Old Birchills	£20,000.00	Gazanfer Ali	26/02/2014	13/01/2014	Manual	404.5	49.5	8	32.9	10	1	1	1	0	4	0	28.24	8		Traffic Calming Scheme funded from PCHS budget 2021	
17	Refuge	Foley Road East/Carlton Road, Streetly	£25,000.00	Dr Darley	25/03/2019	14/05/2019	Manual	420	36	6	36.8	7.3	1	1	1	0	0	0	27.54	18			
18	Zebra	113 Pool Hayes Lane	£40,000.00	Cllr Shires	25/07/2011	13/10/2011	P6R16099	714	34	17		7.5	1	1	0	0	2	0	26.93	19			
19	Refuge	Aldridge Road (nr Bridle La)	£20,000.00	Cllr Hughes	04/12/2016	19/01/2016	RR	1023	13	14			1	1	1	0	1	0	25.88	20			
20	Zebra	Birmingham Road near Churnhill Road, Aldridge	£40,000.00	Mr J. O'Neill, Councillor Rochelle	20/09/2005	17/01/2006		663	28	12		7	1	1	1	0	1	0	24.92	21		Results combined from two surveys	
21	Refuge	Aldridge Road (Local road widening required)	£20,000.00	Wendy Morton/Emma Hatter	30/10/2018	07/11/2018		692	48	23	41	7	0	0	1	0	0	0	24.19	22			
22	Zebra	Darlaston Rd near Cemetery Rd (o/s The Globe PH)	£40,000.00	Mrs Mann	Oct-08	04/11/2008		1371	8	15		11	0	0	1	0	3	1	25	23		Traffic signal junction to be provided as part of Parallel 9 development	
23	Zebra	Blackwood Road, streetly	£20,000.00	Simon Hollier	06/11/2018	22/11/2018		274	100	8	27	6	0	1	0	0	0	0	23.00	25			
24	Refuge	Weston Street nr Tame Street	£20,000.00	Mr Zahid Khan	31/03/2014	16/05/2014	Manual	853.5	42.5	31	33.8	10	0	1	0	1	2	0	22.38	10		Traffic Calming Scheme on Weston Street delivered in 2020	
25	Zebra	Allens Lane	£40,000.00	Cllr Perry	20/02/2012	20/03/2012	RR-342	252	44.3	3	34.4	5.6	0	1	1	0	0	0	21.13	26			
26	Ped Phase	Finger Post - Signal junction	£50,000.00	Ms. J. Edwards, Councillor Longhi	26/02/2004	16/12/2004		1024	14	15		6.7	0	1	1	0	2	0	20.87	28		Likely to cause considerable delay. Strong objection from Police. Improvements to junction linked to Yorks Bridge replacement.	
27	Zebra	Highfield Rd, Pelsall	£55,000.00	Cllr Perry	05/10/2019	03/12/2019	Manual	238	34	2	24	6.9	1	1	1	1	1	0	20.77	29		Extensive footway work reqd, links to Pelsall Village Centre	
	Refuge	New Road, Willenhall	£20,000.00	Alison Yates	21/12/2019	17/01/2020	Manual	842	25	18	30.3	7.4	1	0	0	0	3	3	151	n/a		Crossing to Lidt; S106 funding link to district centre	
n/a	Refuge	Darlaston Road - Kings Hill Existing Zebra	£20,000.00	Councillor Bott	01/01/2013	30/01/2014	Manual	327	7	1	33.9	9	1	0	1	1	1	1	50	20.32	n/a		
28	Refuge	Well Lane	£20,000.00	N. Thomas	23/03/2013	25/04/2013		133	33	1		18	1	1	0	0	2	0	20.23	30			
minimum requirements																							
n/a	Footpath	Portland Road	£30,000.00	Mr Fisk	28/07/2017	26/01/2018	Tracsis	458.5	8.5	2	30	5	0	0	1	0	1	1	33	19.06	n/a		
n/a	Zebra	The Green / St Georges Street	£40,000.00	SRS request	Oct-08	06/11/2008		750	18	10		8.5	1	1	0	0	0	0	19.05	n/a			
n/a	Puffin	Station Road west of Lichfield Road, Rushall	£60,000.00	LNP	26/05/2005	07/07/2005		887.5	6.25	5		5.7	1	0	0	0	2	1	17	18.64	n/a	Results combined from two surveys	
n/a	Puffin	Norton Road 150m north Fingerpost junction	£60,000.00	Ms J. Edwards, Councillor Longhi	02/12/2004	16/12/2004		833	13	9		6.7	0	1	1	0	2	0	18.61	n/a			
n/a	Zebra	Harden Road near Well Lane	£40,000.00	Mr P. Grainger	21/09/2006	12/10/2006		915	25	21		7.5	1	0	0	0	0	0	18.37	n/a		Parking issues may restrict the provision of any facility. Jcn changed to mini roundabout with traffic islands as part of LSS 2016/17	
n/a	Puffin	Wolverhampton Rd 150m south-west Fingerpost junction	£60,000.00	Ms J. Edwards, Councillor Longhi	02/12/2004	16/12/2004		1075.25	5.25	6		6.4											




n/a	Refuge	Lichfield Road near Squires Grove	£20,000.00	Lucy Dyke	17/01/2014	12/02/2014	C0190	751	3	2	30.7	9.84	1	1	0	1	0	0	0	10.68	n/a		
n/a	Refuge	Somerfield Road	£20,000.00	Mrs L Lowe, 75 Somerfield Road	27/06/2012	09/07/2012	n/a	404	9	1	33.1	8.7	0	0	1	0	0	0	0	10.59	n/a		
n/a	Zebra	Shire Oak Chester Road West A	£40,000.00	Regen	11/03/2015	09/10/2014	C0730	1231.7	0.5	1		7.3	1	1	0	1	1	0	0	10.30	n/a		
n/a	Puffin	Sutton Road near Broadway	£60,000.00	Councillor Ali	19/10/2005	08/02/2005		1369	7	13		9.8	0	0	0	0	0	0	0	10.25	n/a		Results combined from two surveys
n/a	Footway	Stubbers Green Road	£15,000.00	Mr Faulkner Mrs Waddison	28/12/11 9/2/12	22/03/2012	Site 80	421	3	1	37.6	7.3	0	0	1	0	0	0	0	10.21	n/a		
n/a	Uncontrolled	Longwood Lane (near Sutton Rd)	£25,000.00	Mrs Baker	03/10/2012	rch 2012 /Sept 2	133 Sky High	399.5	2	0	40.9	7.5	0	0	1	0	3	0	0	10.13	n/a		
n/a	Footway	Coppice Lane, Brownhills	£70,000.00	Craig Banks	04/05/2012	04/05/2012	RR	73.5	4	0	30.3	10.1	0	0	1	0	2	0	0	10.01	n/a		
n/a	Puffin	Bell Lane, Bloxwich	£60,000.00	Kalyanakumar Gurusamy	26/11/2018	06/12/2018		766	20	12	33	7.5	1	0	0	1	1	0	0	9.69	new		
n/a	Zebra	Lichfield Road North B	£40,000.00	Regen	11/03/2015	09/10/2014	C0730	1377.2	2.75	5		7.3	0	0	0	0	0	0	0	7.09	n/a		
n/a	Zebra	Stephenson Avenue near Cavendish Road	£40,000.00	Mr A. Porter	03/02/2005	14/04/2005		588	13	4		8.6	0	0	0	0	0	0	0	6.80	n/a		
n/a	Zebra	Turnberry Road near Alnwick Road	£40,000.00	Mrs. M. Brown	05/10/2005	22/11/2005		516	16	4		7.4	0	0	0	0	1	0	0	6.70	n/a		Combined survey
n/a	Refuge	Mellish Road near Rushall Manor Road	£20,000.00	Clr Arif	15/04/2012	09/05/2012	UTOPROGL603	211	9	0	37.4	8.4	0	0	0	0	1	0	0	5.16	n/a		
n/a	Zebra	Red House Lane	£40,000.00	Mrs Dolan	11/07/2012	19/07/2012		178	7	0		9.5	0	0	0	0	1	0	0	5.09	n/a		
n/a	Uncontrolled	Longwood Lane o/s no.2	£25,000.00	Mr Baker, 451 Sutton Rd	03/10/2012	02/11/2012		312	4	0		8	0	0	0	0	0	0	0	5.00	new		
n/a	Zebra	Chester Road East C	£40,000.00	Regen	11/03/2015	09/10/2014	C0730	1304.4	2.25	4		7.3	0	0	0	1	0	0	0	1.53	n/a		

Refer to RS14 - Procedure for assessing Cycling Schemes

Cycling Schemes - Remaining Schemes List

[illegible]

Key

-  Proposed programme
-  Reserve List
-  Remaining Schemes
- Discounted or not justified schemes