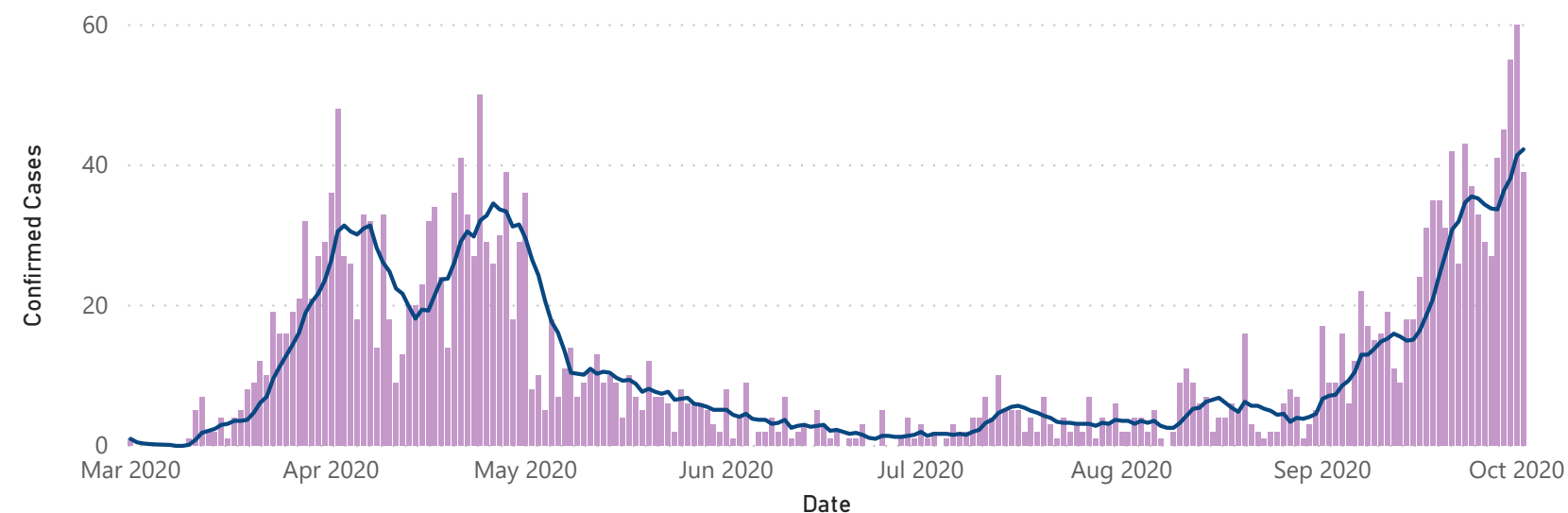




## Walsall Daily Confirmed Cases

How many confirmed cases have been recorded in Walsall?

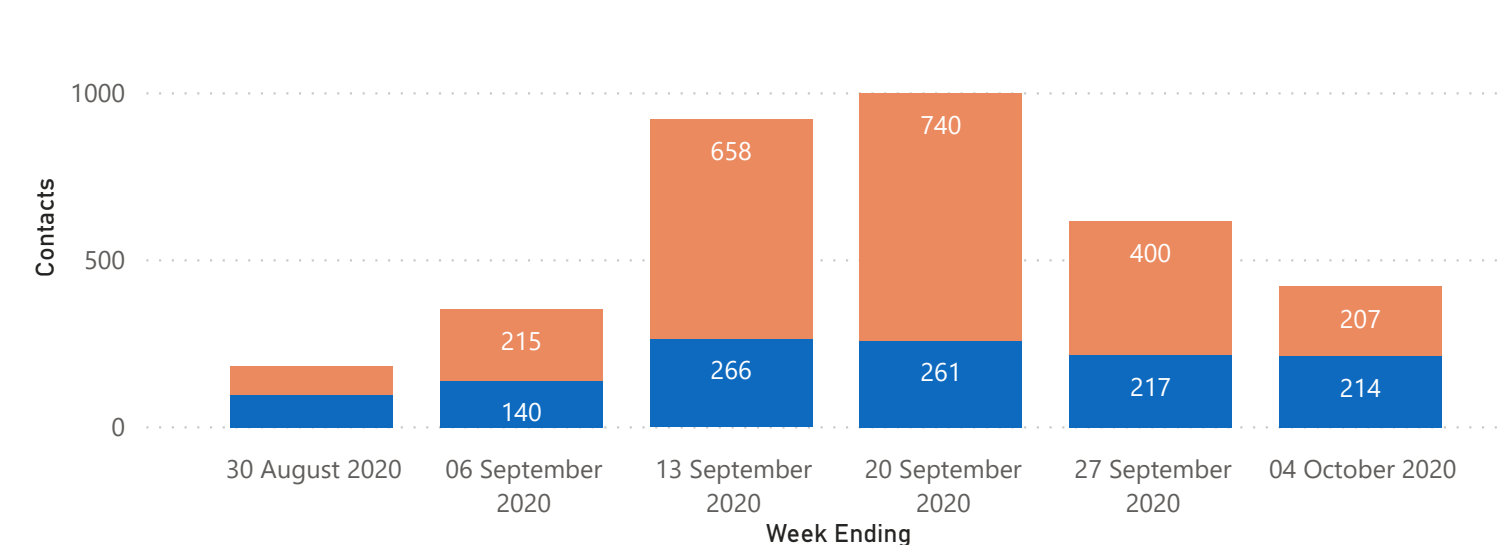
Confirmed cases 7-day average



## COVID-19 Triage: Weekly 999/111 Calls &amp; Online

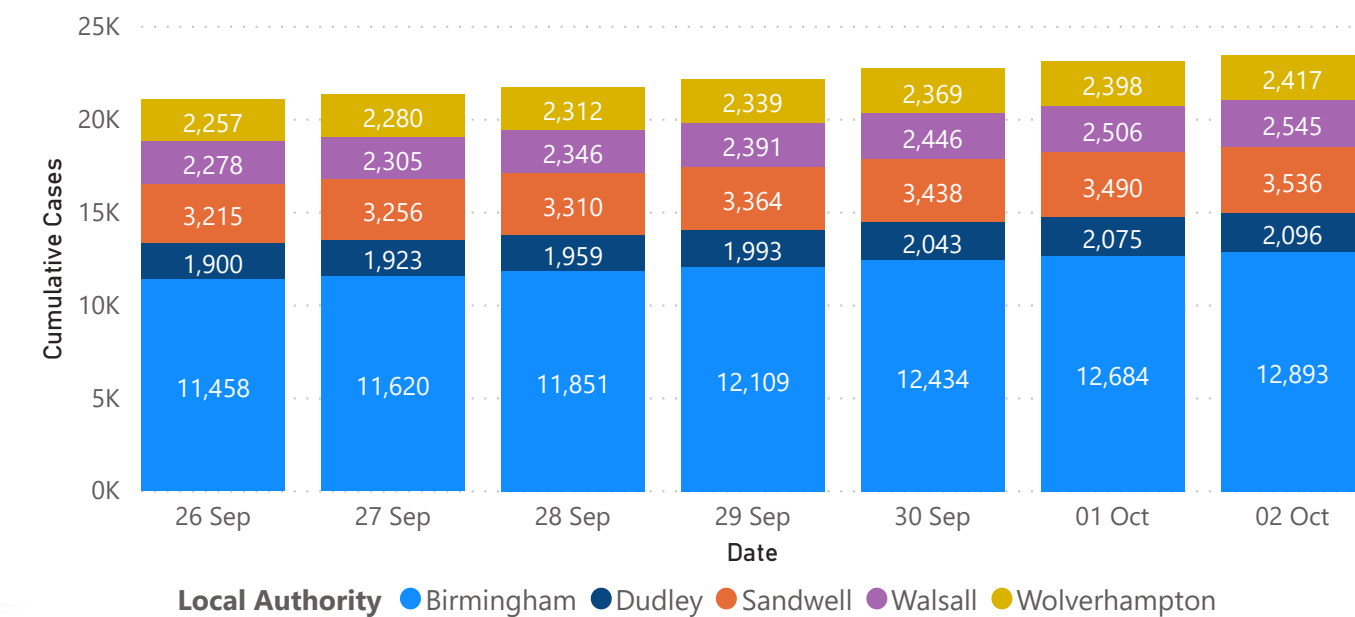
How many calls &amp; online assessments for potential symptoms?

Type Call Online



## COVID-19 Cases by Local Authority

How many confirmed cases by recent day?



## Regional Confirmed Cases

Birmingham &amp; The Black Country

Total Regional Cases

23,487

+2379

Over the previous 7 days

1003

Cases per 100,000 population

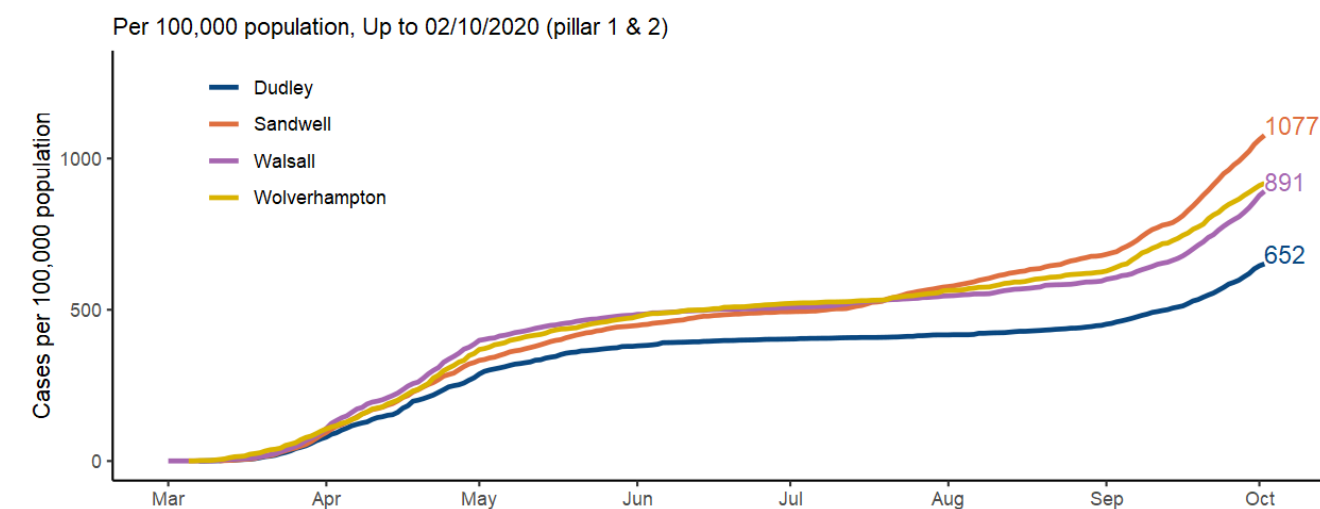
+267

Over the previous 7 days  
in Walsall, as of

02 October 2020

## COVID-19 Cumulative Cases per 100,000 Population

How do we compare to other local areas?

Data Sources: [PHE Coronavirus Tracker](#), [NHS Digital](#)

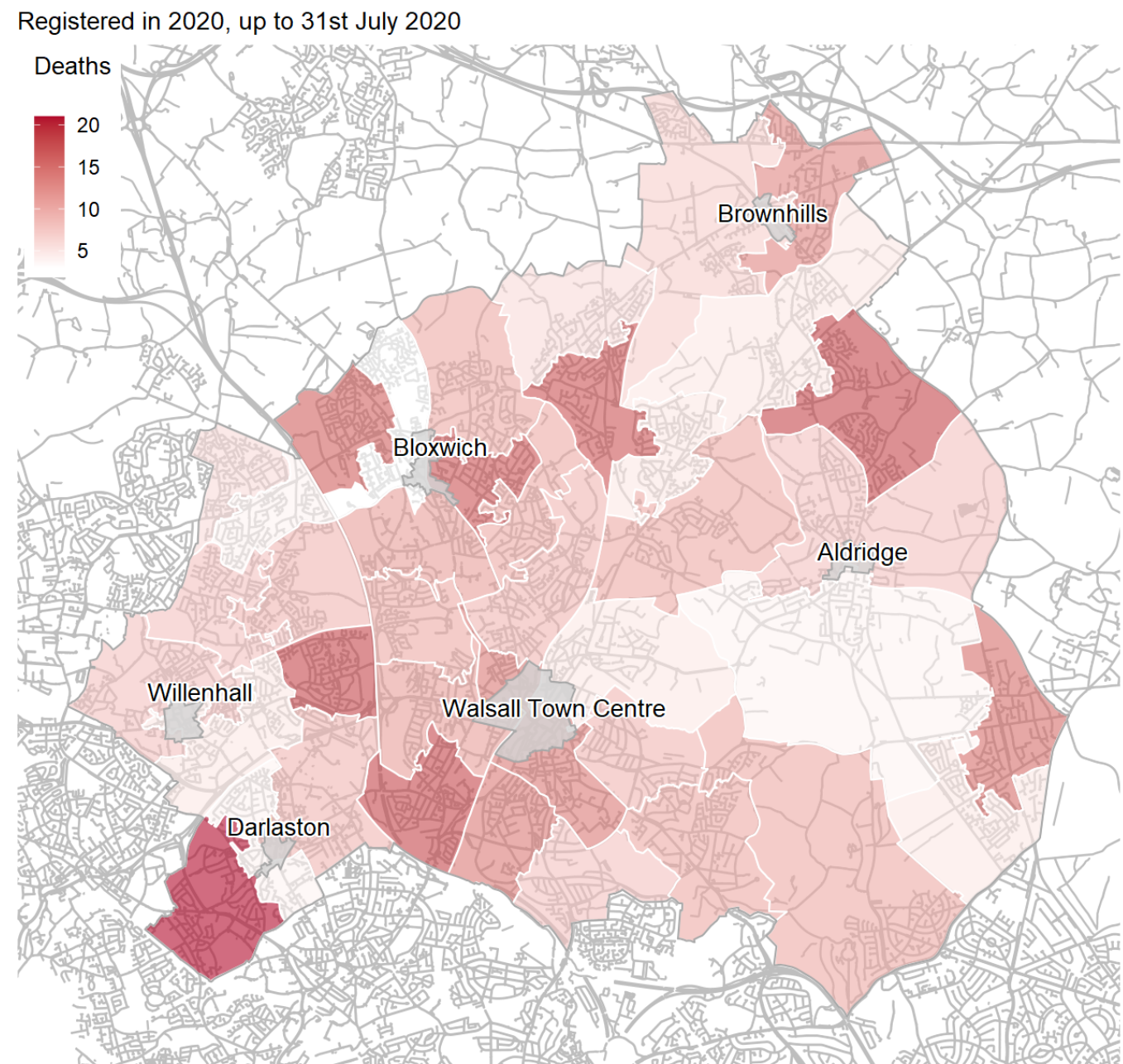


# Walsall Council Mortality: Distribution & Incidence

Mortality data is provided by the ONS & derived from Death Certificates where COVID-19 has contributed to, or been the primary cause of death. There can be up to a two week lag prior to release of new data.

## COVID-19 Registered Deaths by Neighbourhood (MSOA)

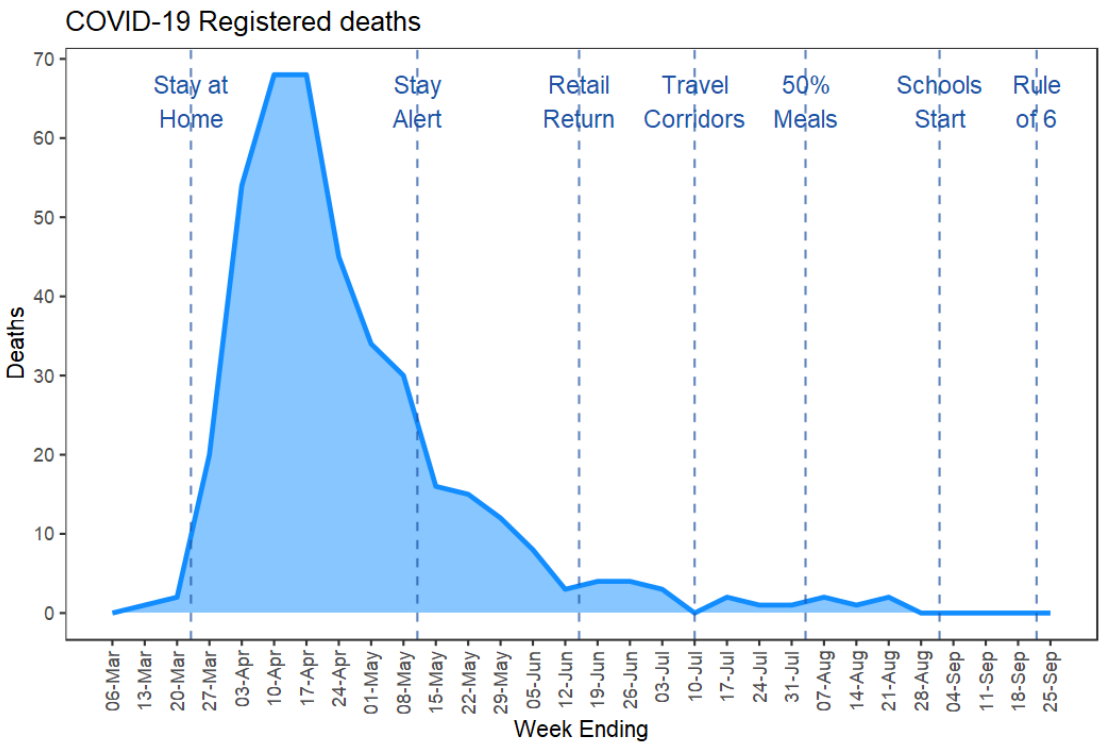
Where have COVID-19 deaths occurred?



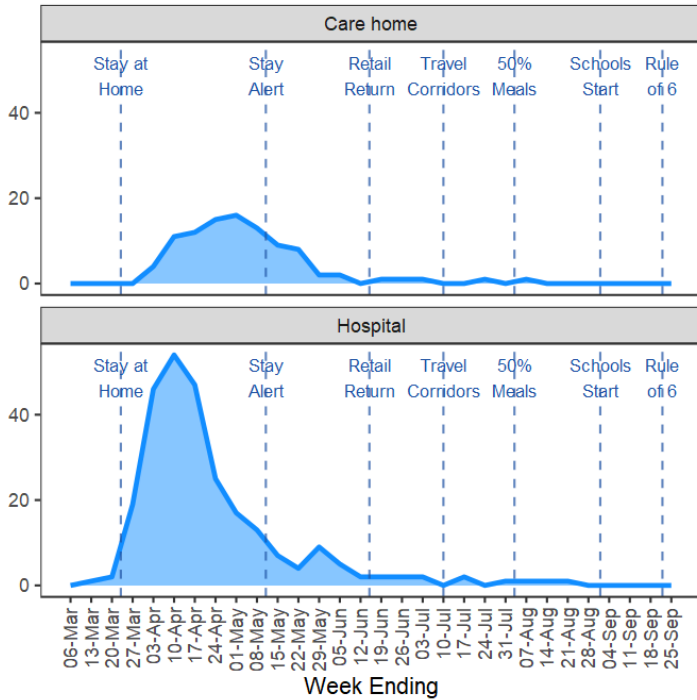
© Crown copyright and database rights 2020 Ordnance Survey 100019529

## Distribution of Mortality by Week

When did most COVID-19 registered deaths occur & how have they fluctuated over time?



## COVID-19 deaths by Place of Death



## COVID-19 Mortality

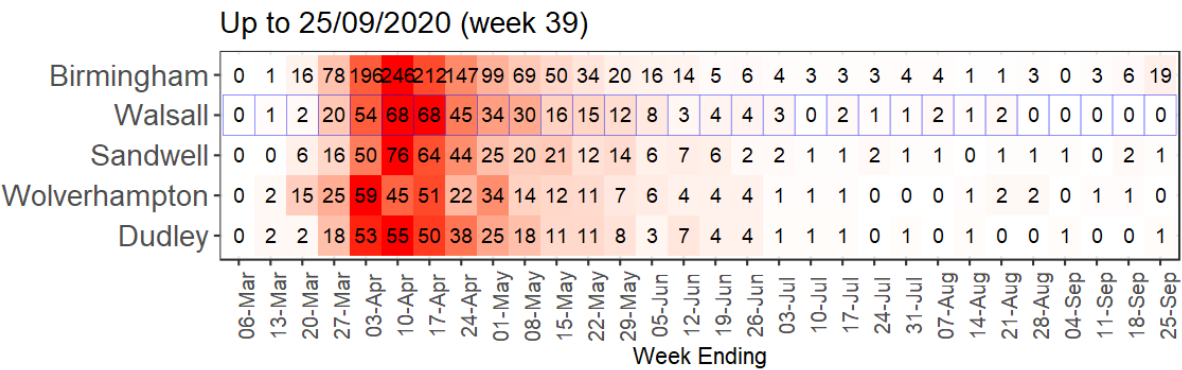
How many COVID-19 deaths?

396

Walsall COVID-19 deaths  
registered as of  
**25 September 2020**

## Distribution of Mortality

When did each local area experience peak mortality?



Data Source: [ONS Weekly Registered Deaths](#)