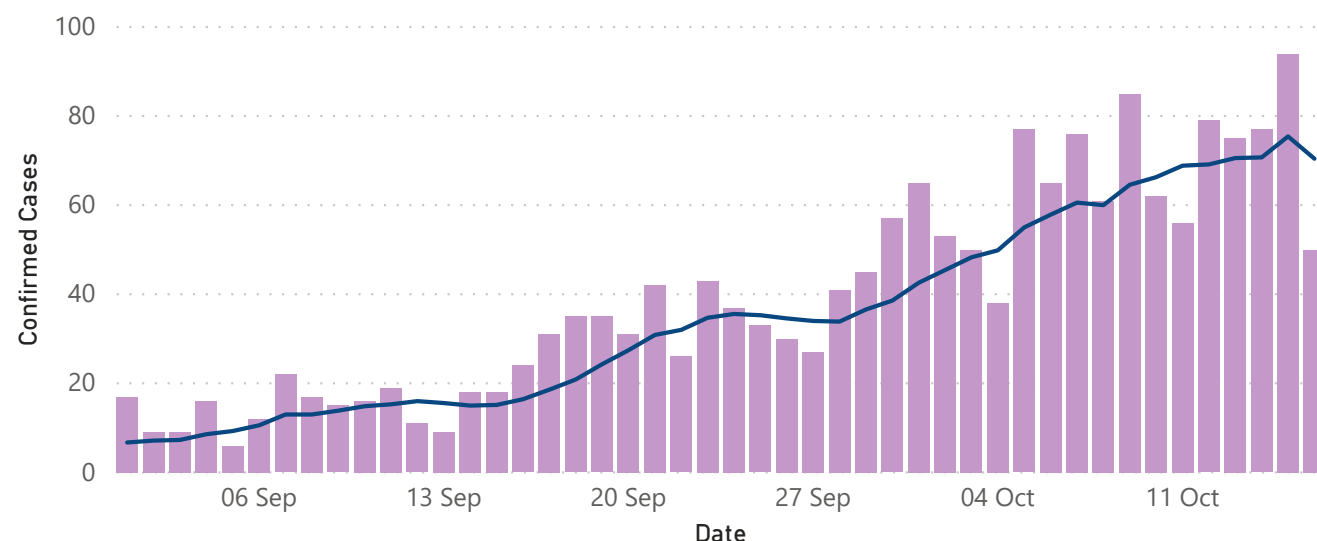




Walsall Daily Confirmed Cases

How many confirmed cases have been recorded in Walsall? (September 2020 onwards)

Confirmed cases ● 7-day average



Walsall Confirmed Cases

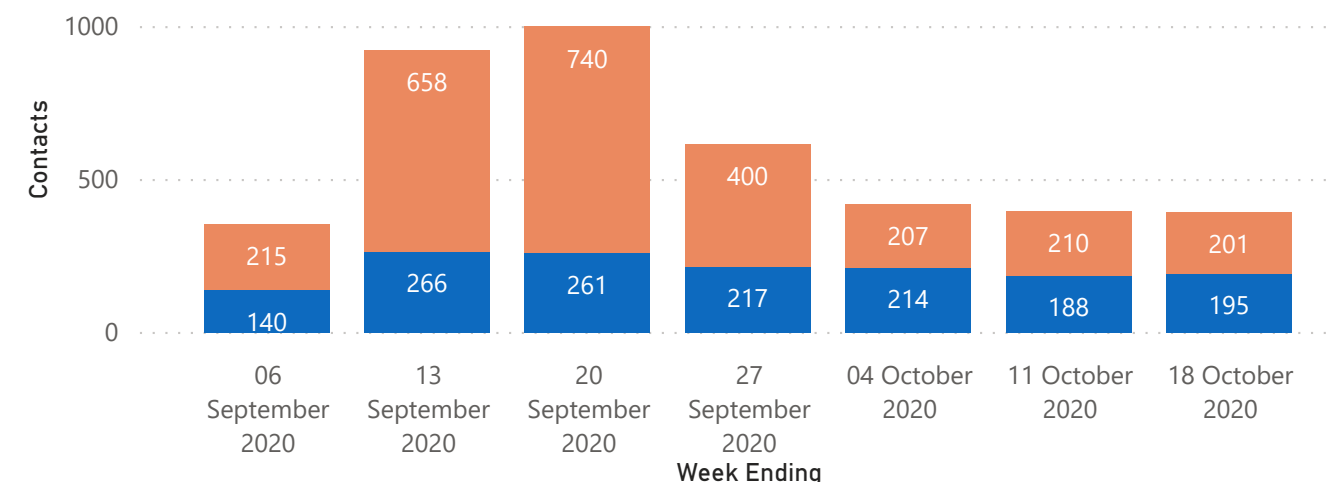
COVID-19 cases within Walsall

Total: **3,512**Total per 100,000 population: **1,230**Previous 7 days cases: **+493**Previous 7 days per 100,000 population: **+173**Cases as of: **16 Oct 2020**

COVID-19 Triages: Weekly 999/111 Calls & Online

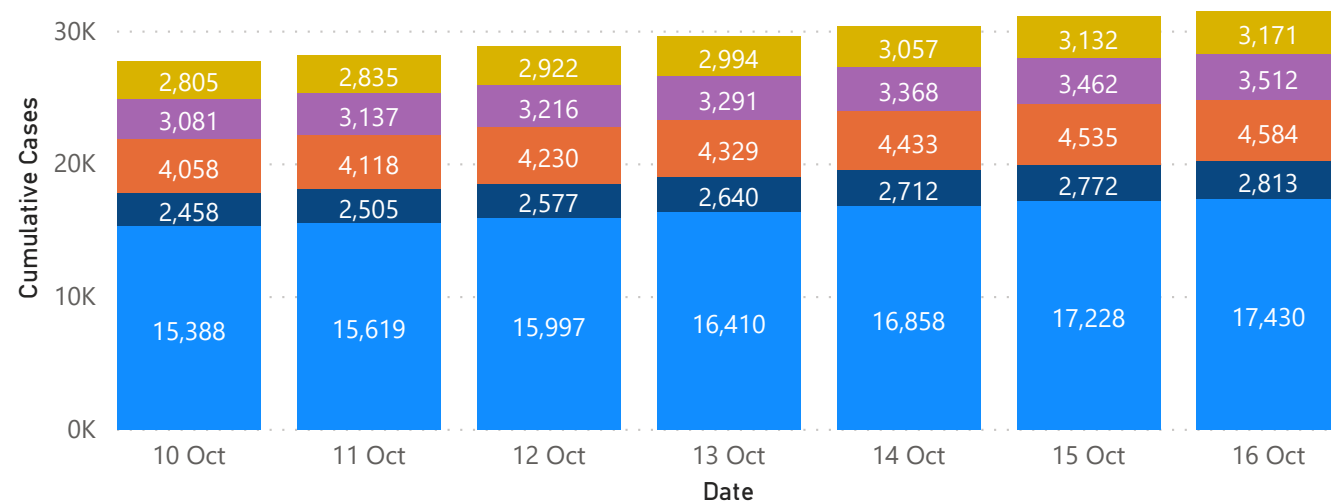
How many calls & online assessments for potential symptoms?

Type ● Call ● Online



COVID-19 Cases by Local Authority

How many confirmed cases by recent day & local area?



Local Authority ● Birmingham ● Dudley ● Sandwell ● Walsall ● Wolverhampton

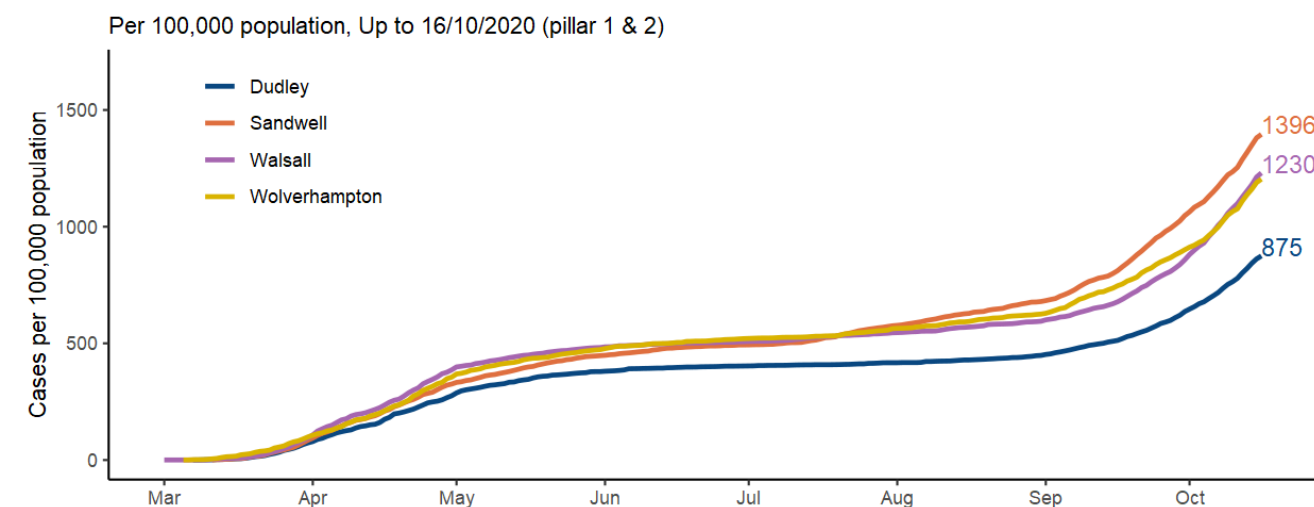
Regional Confirmed Cases

Birmingham & The Black Country

Total: **31,510**Total per 100,000 population: **1,346**Previous 7 days cases: **+4176**Previous 7 days per 100,000 population: **+178**Cases as of: **16 Oct 2020**

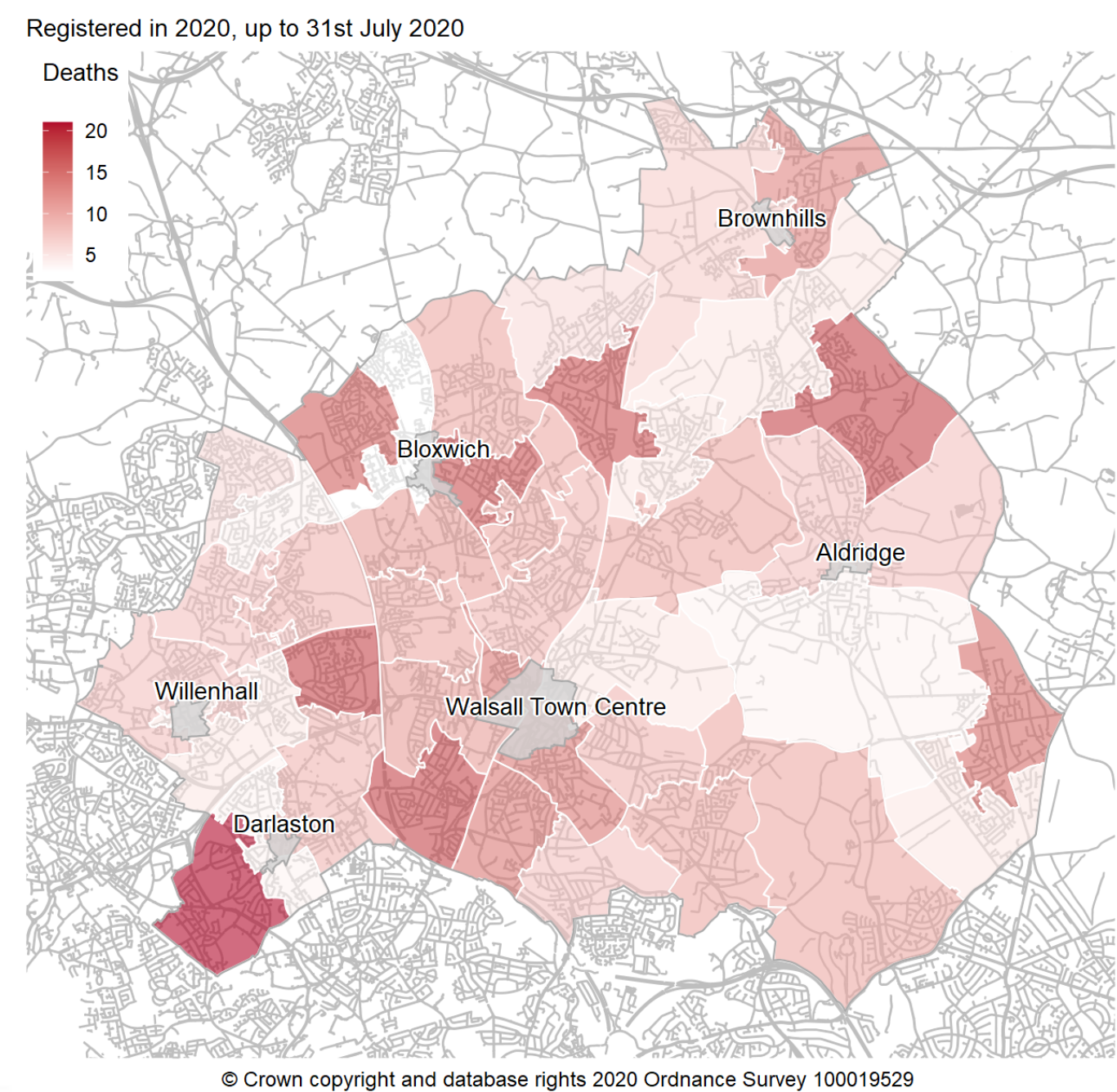
COVID-19 Cumulative Cases per 100,000 Population

How do we compare to other local areas?

Data Sources: [PHE Coronavirus Tracker](#), [NHS Digital](#)

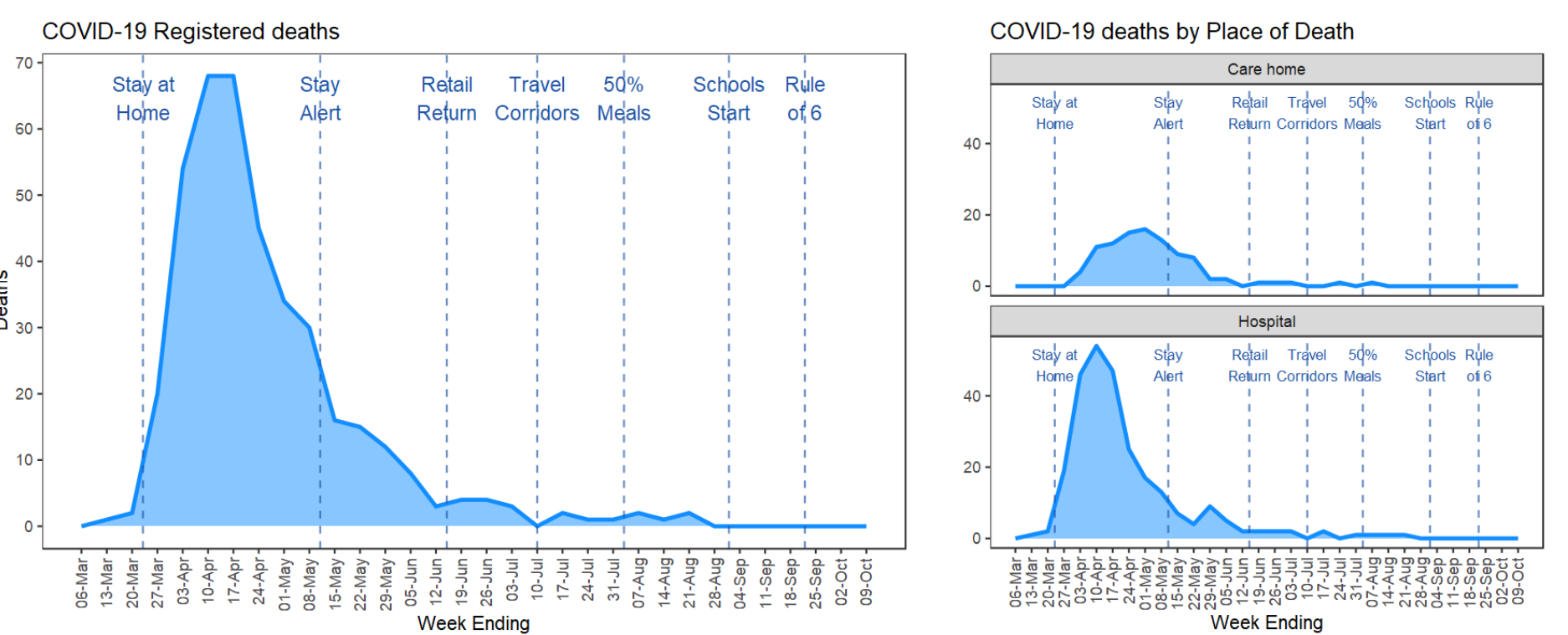
COVID-19 Registered Deaths by Neighbourhood (MSOA)

Where have COVID-19 deaths occurred?



Distribution of Mortality by Week

When did most COVID-19 registered deaths occur & how have they fluctuated over time?



COVID-19 Mortality

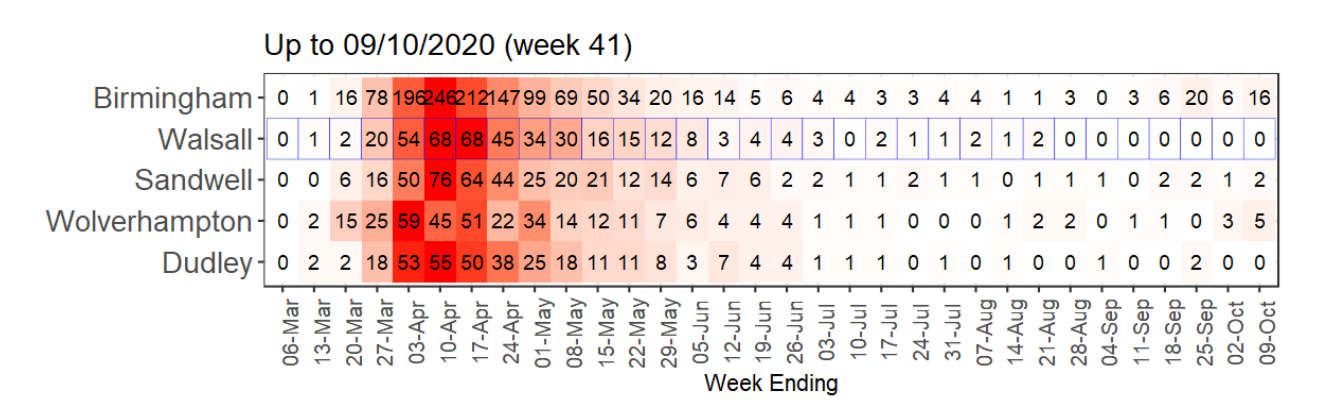
How many COVID-19 deaths?

396

Walsall COVID-19 deaths registered as of
09 October 2020

Distribution of Mortality

When did each local area experience peak mortality?



Data Source: [ONS Weekly Registered Deaths](#)