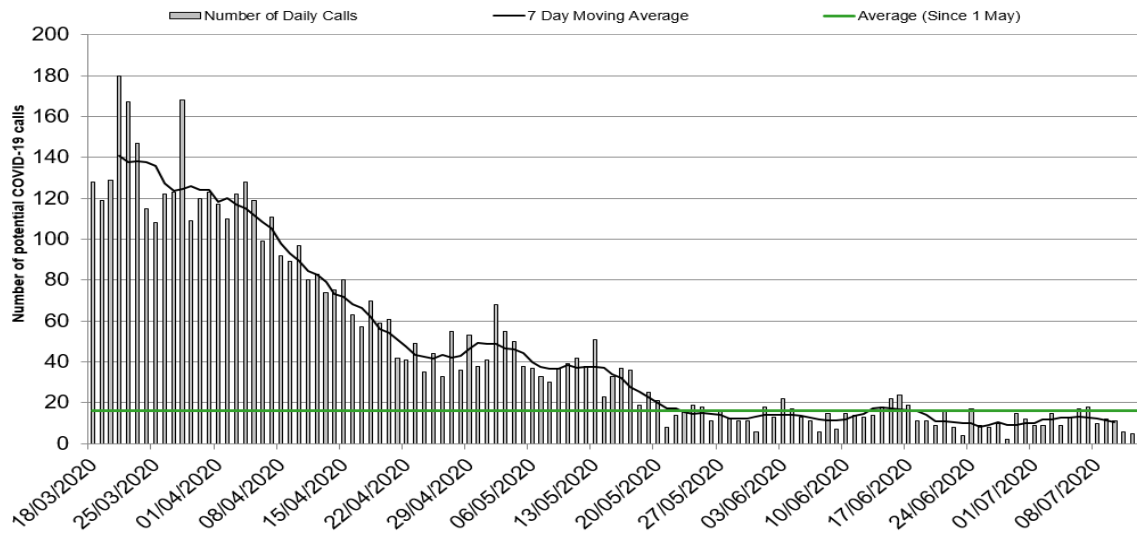
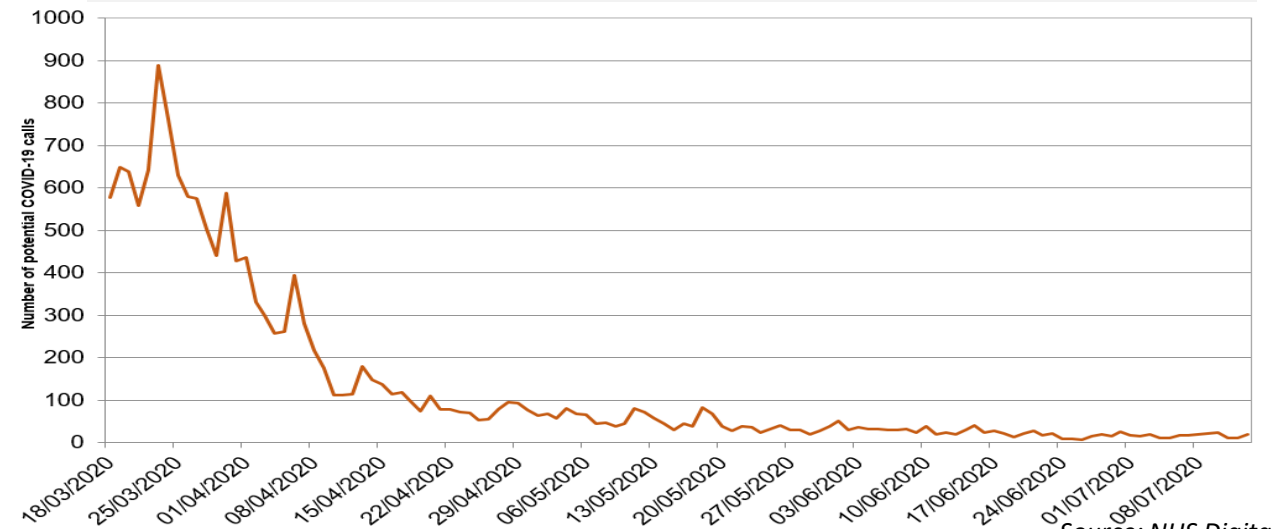




Number of 999 and NHS 111 calls for potential symptoms

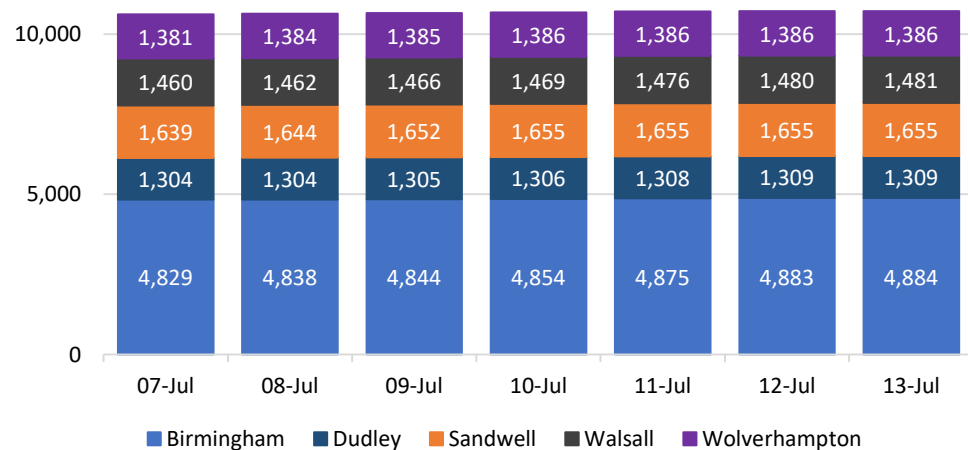
How many calls for advice? (Up to 13th July 2020)

COVID-19 Number of 111 online assessments

How many online assessments for advice? (Up to 13th July 2020)

Source: NHS Digital

COVID-19 Cases by Local Authority

How many confirmed cases by recent day? (Up to 13th July 2020)

Source: PHE Coronavirus Tracker

Regional Confirmed Cases

Black Country Total (Up to 13th July 2020)

Total Cases

10,697✓

Yesterday: 10697 (+0%)

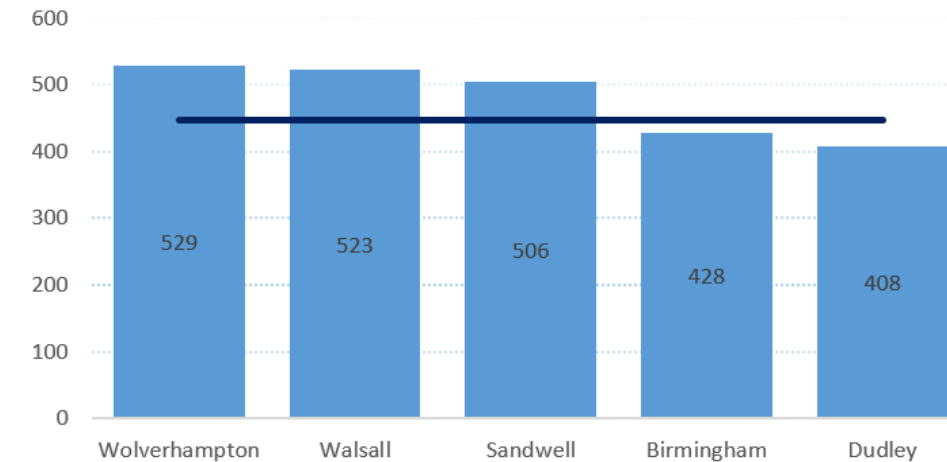
BCWB Cases per 100,000

458.16✓

England Cases Per 100,000: 466 (-1.77%)

Source: Black Country & West Birmingham CCGs COVID-19 Incident Team

COVID-19 Cases per 100,000 population

How do we compare to other local areas? (Up to 13th July 2020)

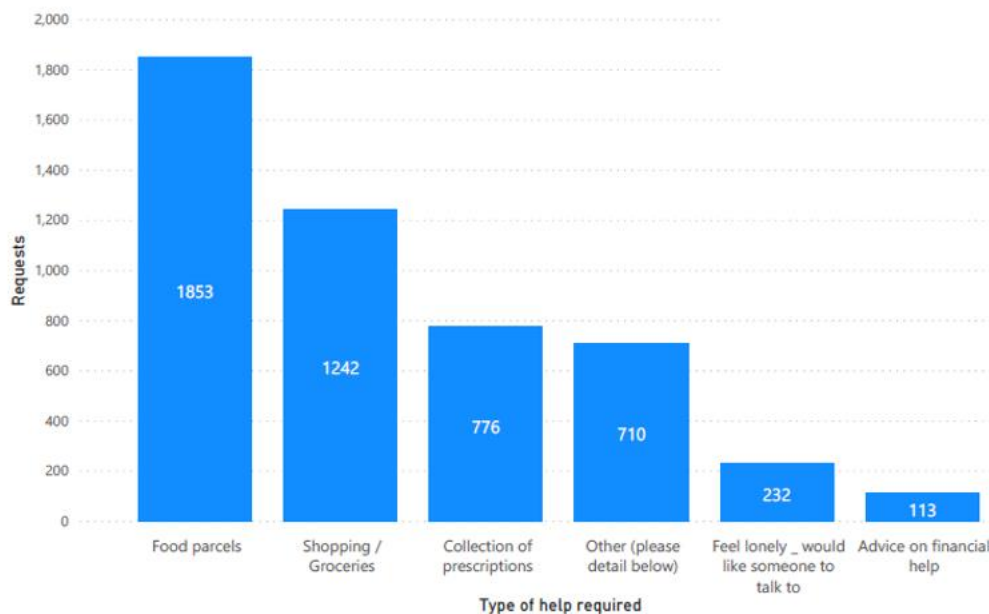
Source: PHE Coronavirus Tracker



The Making Connections Service handles referrals for Walsall residents who may require assistance during the COVID-19 pandemic. Referrals are processed by West Midlands Fire Service (WMFS) and allocated to one of four hubs whom contact the residents to assist.

Requests for Assistance

What assistance are people requiring?



4,926

Requests for Assistance
as of 12/07/2020

Demography

Who is requesting assistance & where is it needed?

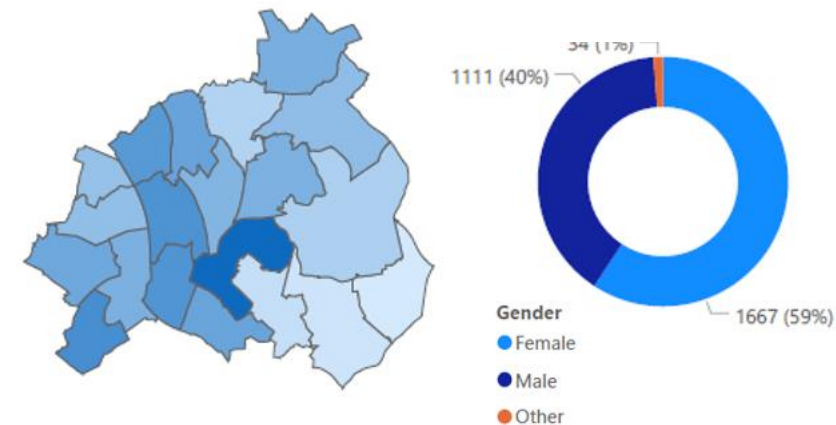
Referrals by Ward

mapWard	wardTotal
St. Matthews	271
Darlaston South	204
Birchills Leamore	196
Pleck	193
Bloxwich West	185
Bloxwich East	166
Palfrey	165
Willenhall South	159
Brownhills	147
Bentley and Darlaston North	144
Rushall-Sheffield	143
Blakenall	136
Aldridge North and Walsall Wood	121
Short Heath	118
Willenhall North	114
Aldridge Central and South	87
Pelsall	81
Paddock	59
Pheasey Park Farm	51
Streetly	41
	31
Total	2812

Total referrals by hub

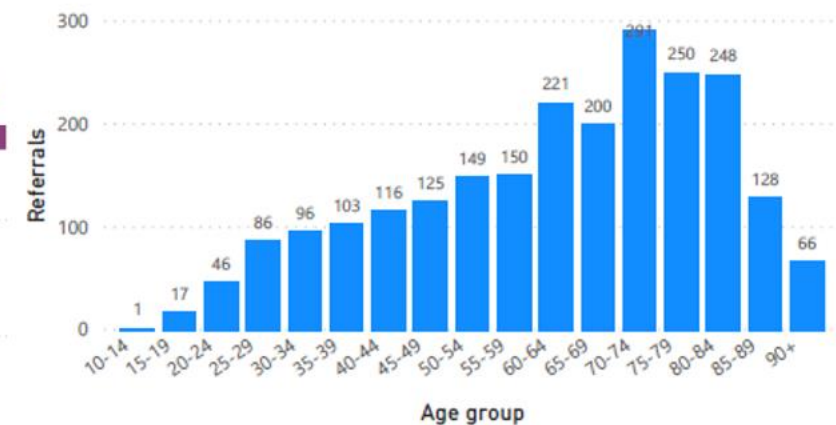


Total referrals by gender



Note – darker shade = higher numbers

Total referrals by age group



Source: Data Collection & Reporting Service (DCRS)

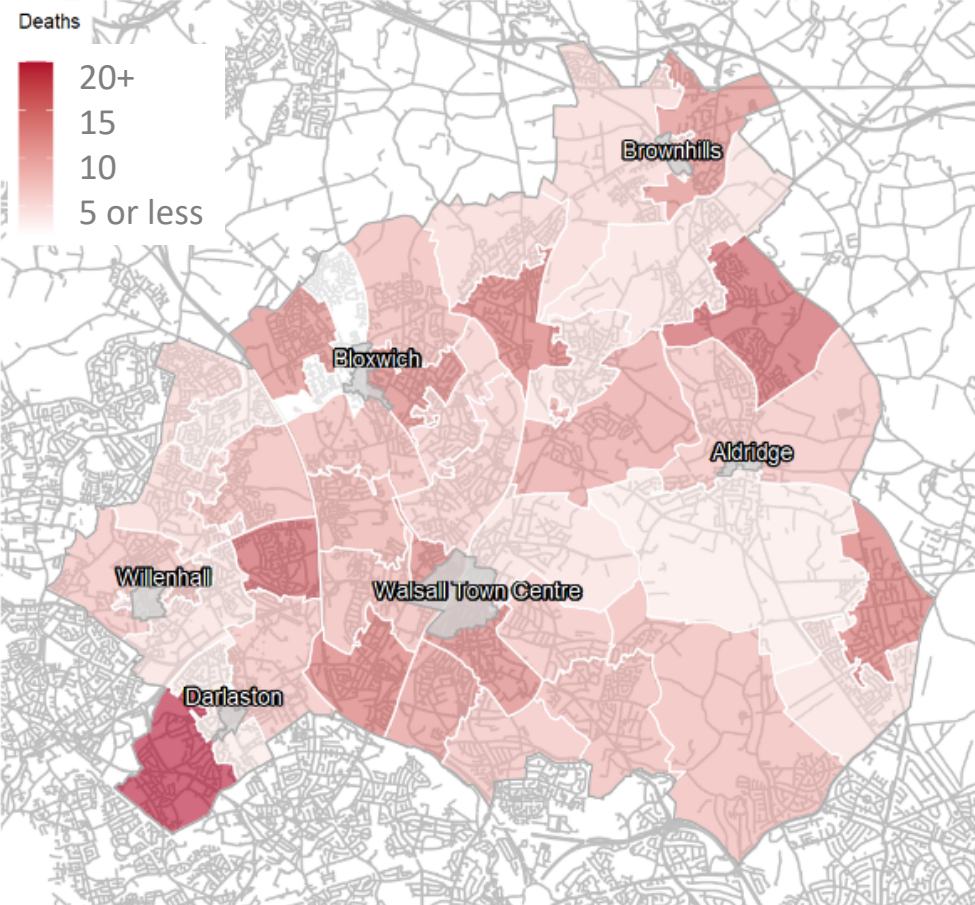


Mortality data is provided by the ONS & derived from Death Certificates where COVID-19 has contributed to, or been the primary cause of death.

COVID-19 Registered Deaths by Neighbourhood (MSOA)

Where have COVID-19 deaths occurred?

Registered in 2020, up to 31st May

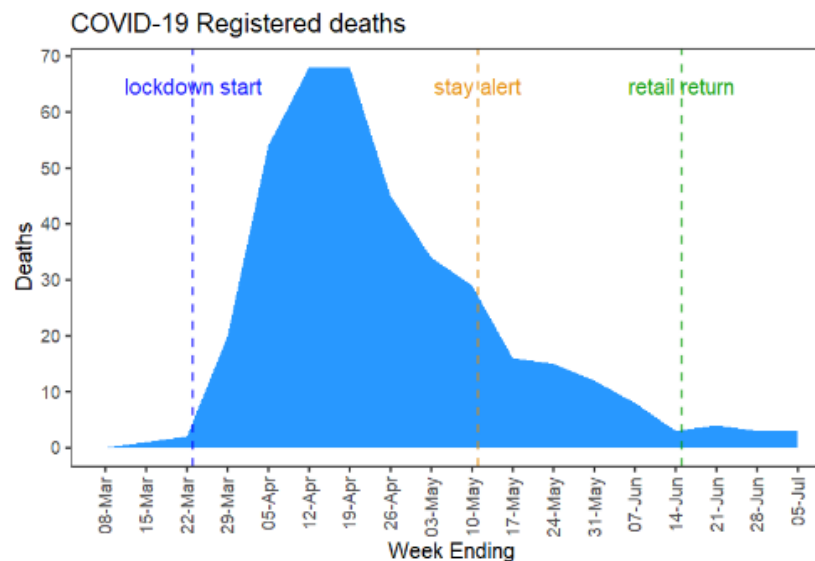


© Crown copyright and database rights 2020 Ordnance Survey 100019529

Source: [ONS Weekly Deaths By Place](#)

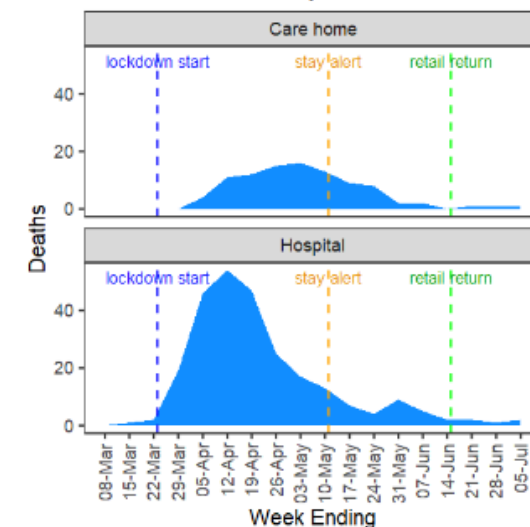
Distribution of Mortality by Week

When did most COVID-19 registered deaths occur & how have they fluctuated over time?



Data Source: ONS Weekly Deaths

COVID-19 deaths by Place of Death



Data Source: ONS Weekly Deaths

COVID-19 deaths

How many COVID-19 related deaths?

385

COVID-19 Deaths Registered
as of 03/07/2020

Distribution of Mortality

When did each local area reach peak mortality?

